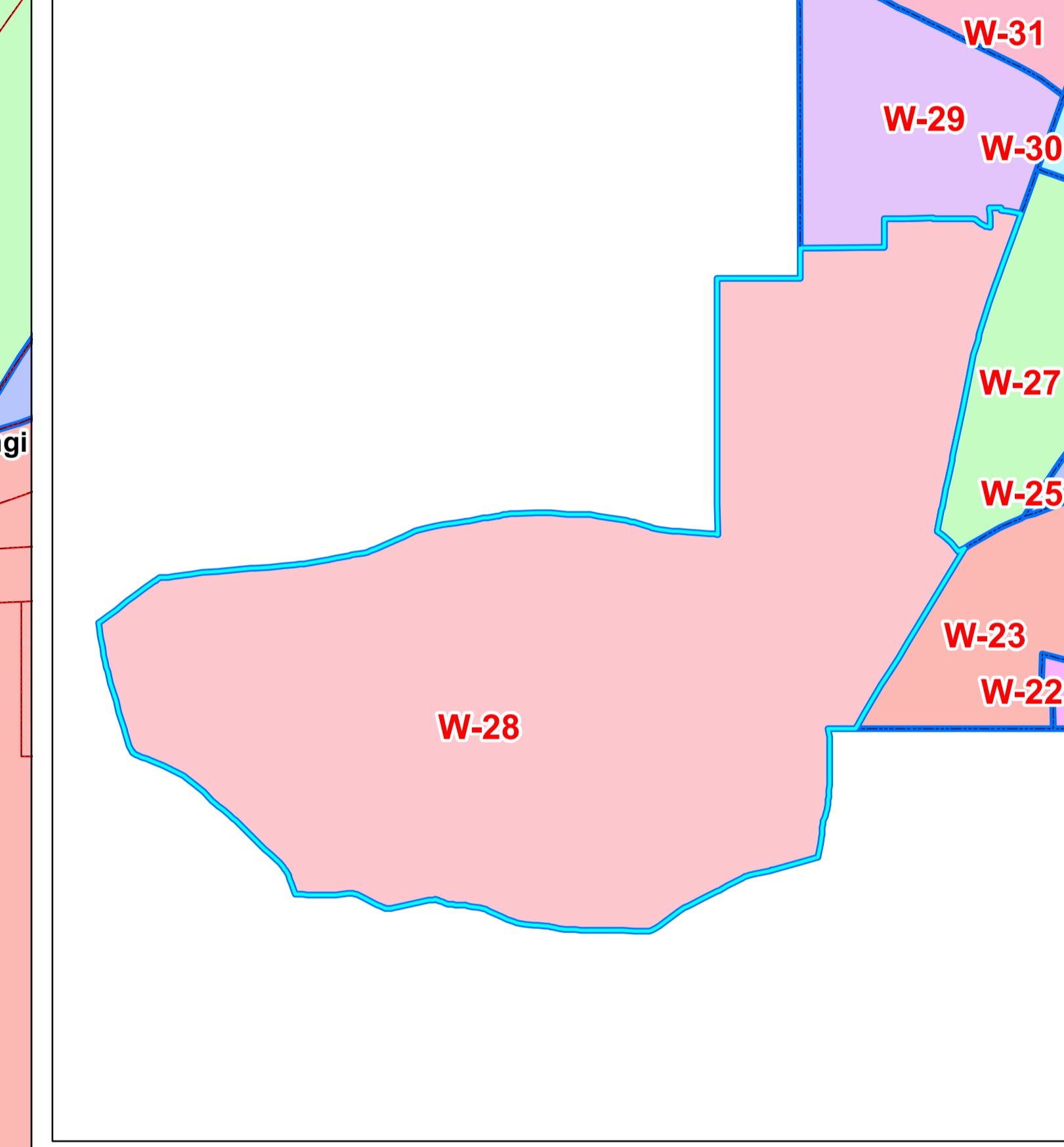
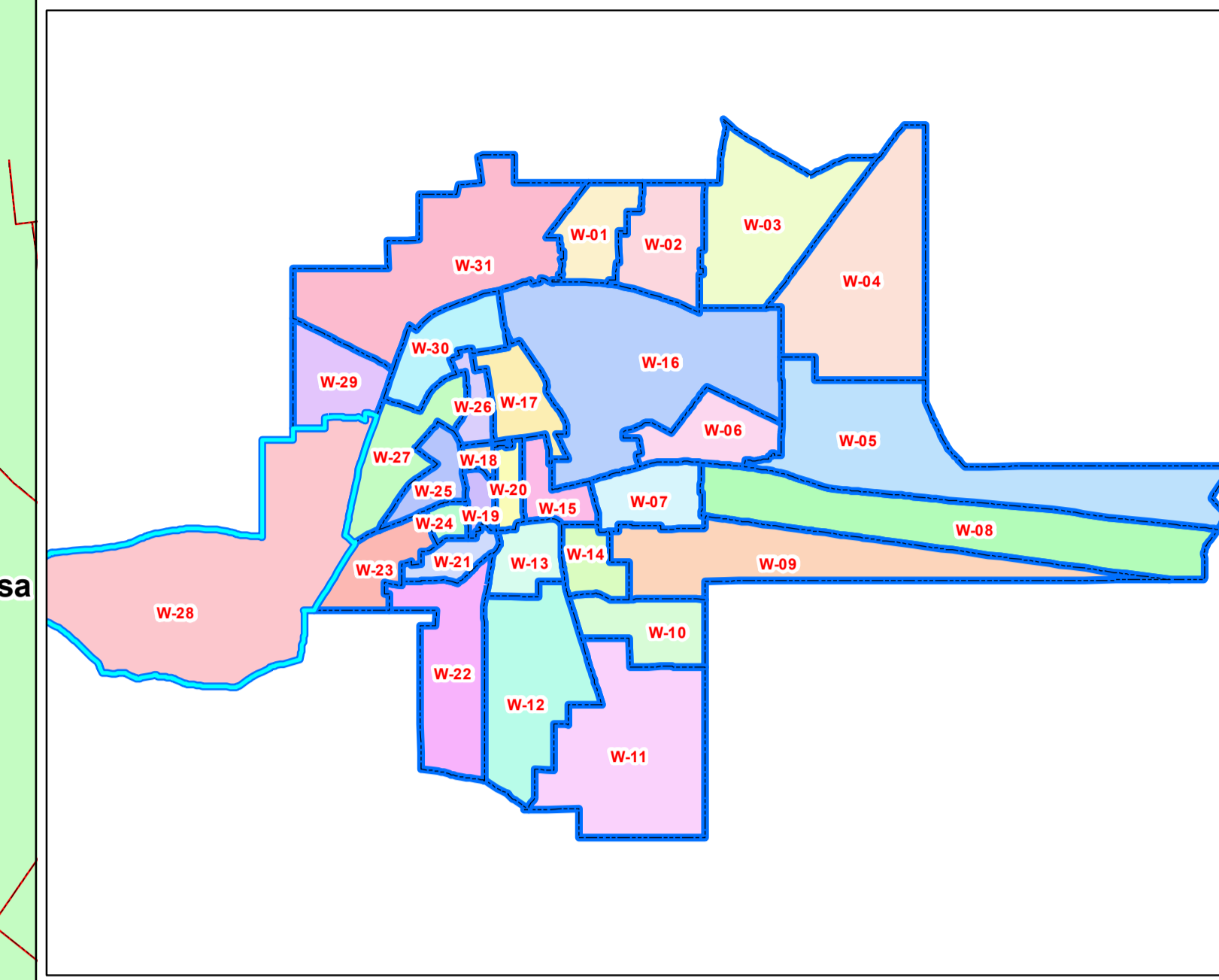
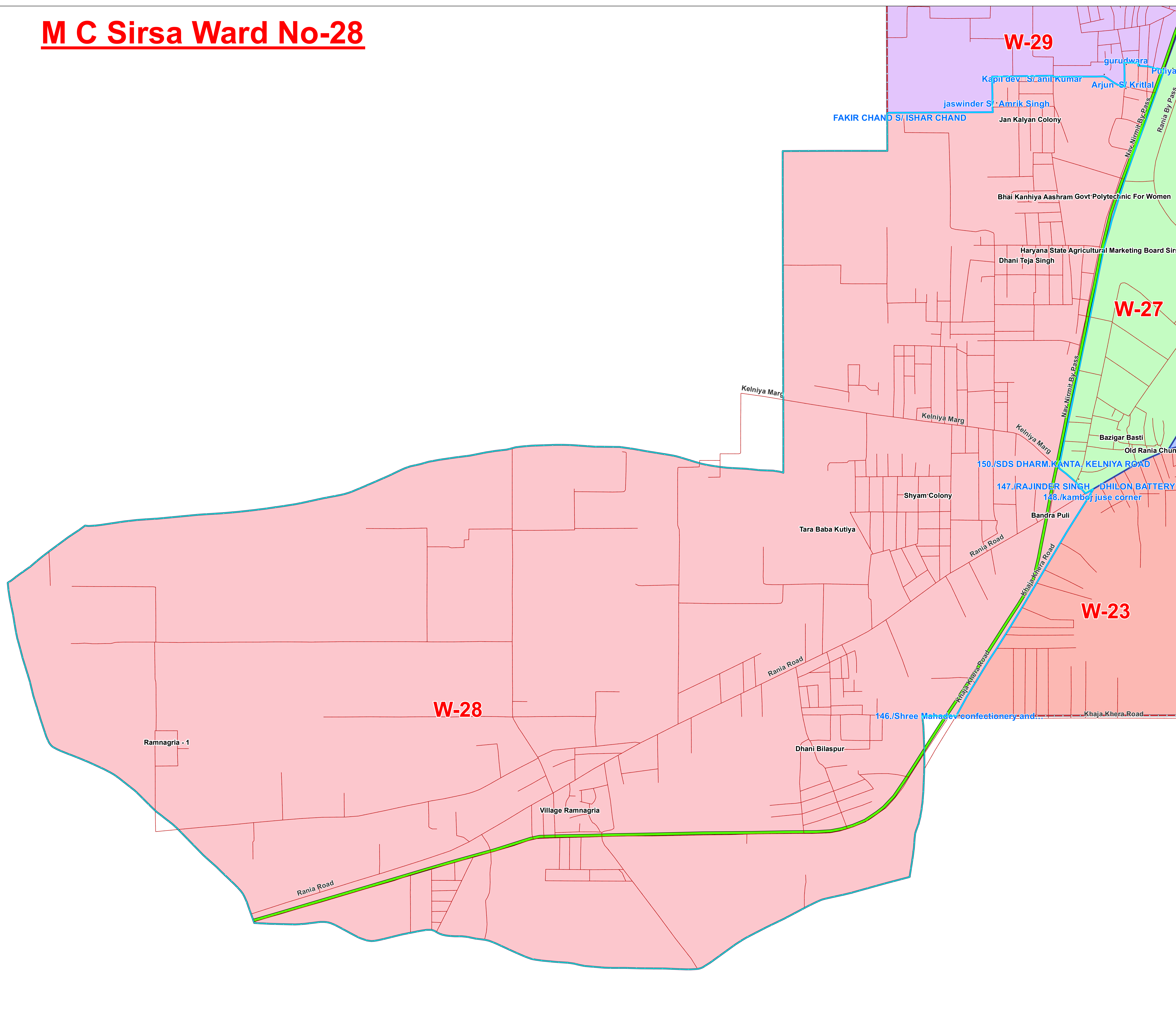



M C Sirsa Ward No-28



Legend

- P-W-Point
 - Land Marks
 - Road_Centerline
 - New_MC_Boundary
 - Canal
 - Railway_Line
- | P-Ward_Boundary | |
|--|--|
| W-13 | W-19 |
| W-14 | W-20 |
| W-15 | W-21 |
| W-16 | W-22 |
| W-17 | W-23 |
| W-18 | W-24 |
| W-19 | W-25 |
| W-20 | W-26 |
| W-21 | W-27 |
| W-22 | W-28 |
| W-23 | W-29 |
| W-24 | W-30 |
| W-25 | W-31 |
| W-26 | |
| W-27 | |
| W-28 | |
| W-29 | |
| W-30 | |
| W-31 | |