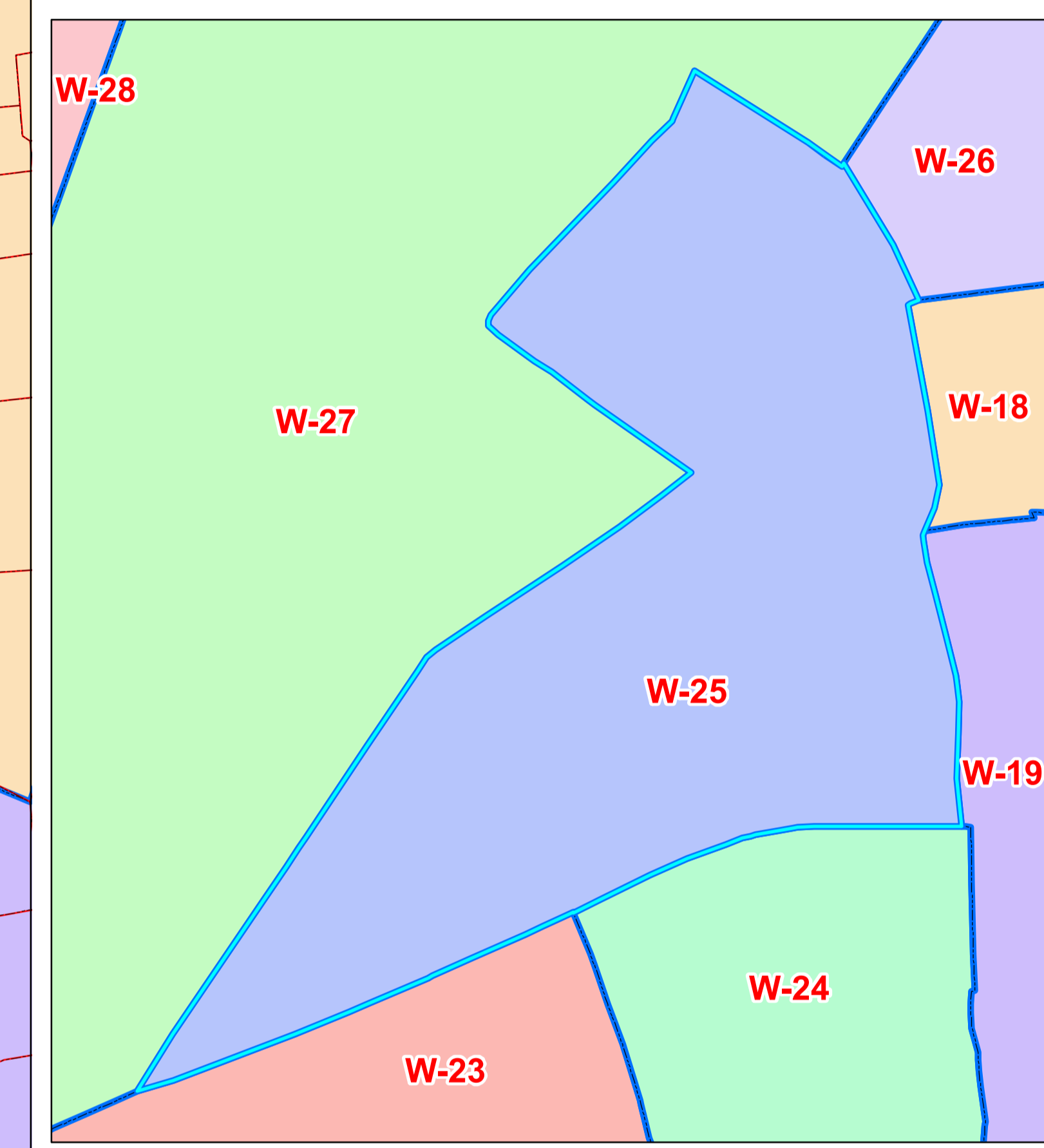
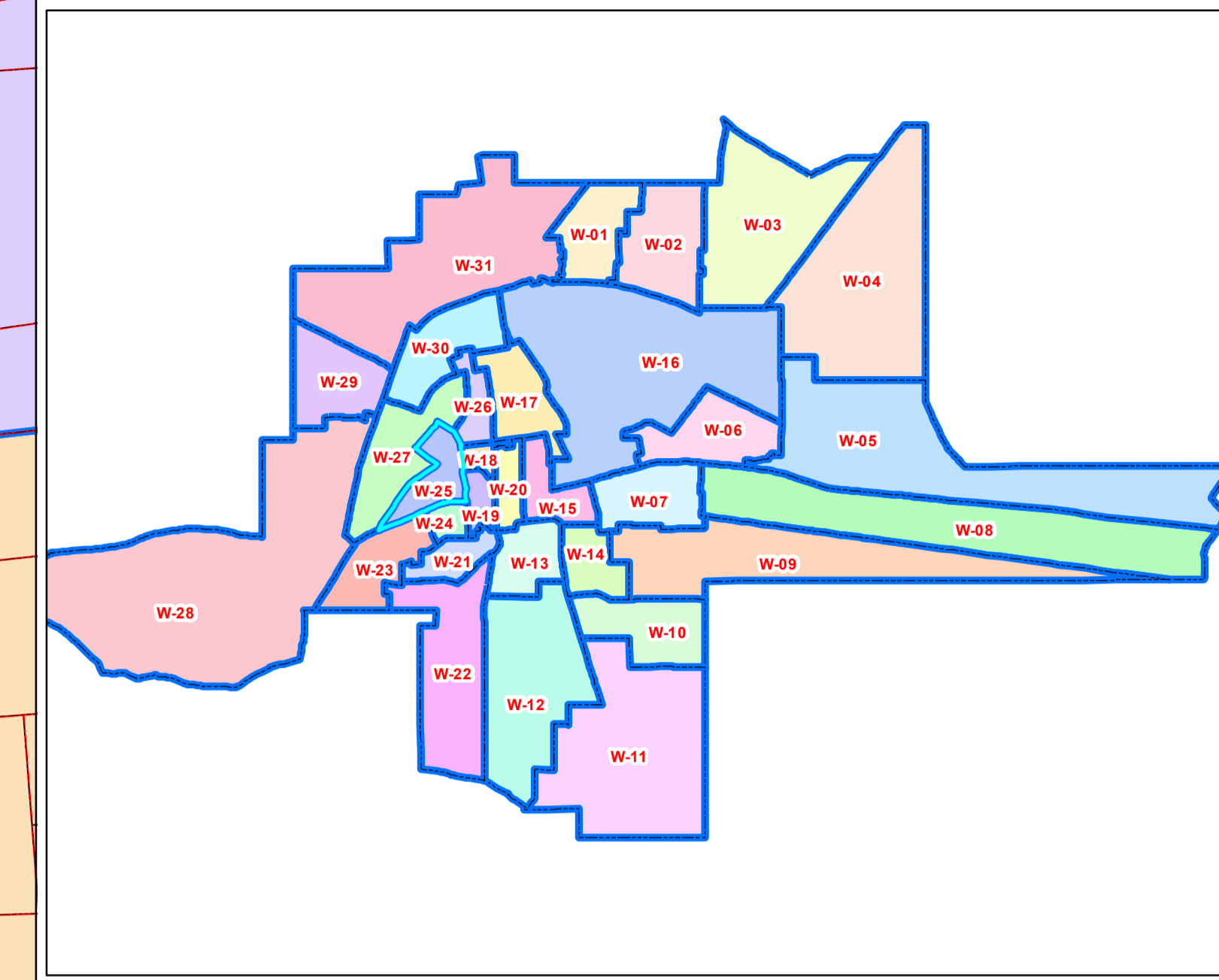



M C Sirsa Ward No-25



Legend

- P-W-Point
 - Land Marks
 - Road_Centerline
 - New_MC_Boundary
 - Canal
 - Railway_Line
- | | |
|--|------|
| | W-13 |
| | W-14 |
| | W-15 |
| | W-16 |
| | W-17 |
| | W-18 |
| | W-19 |
| | W-20 |
| | W-21 |
| | W-22 |
| | W-23 |
| | W-24 |
| | W-25 |
| | W-26 |
| | W-27 |
| | W-28 |
| | W-29 |
| | W-30 |
| | W-31 |

