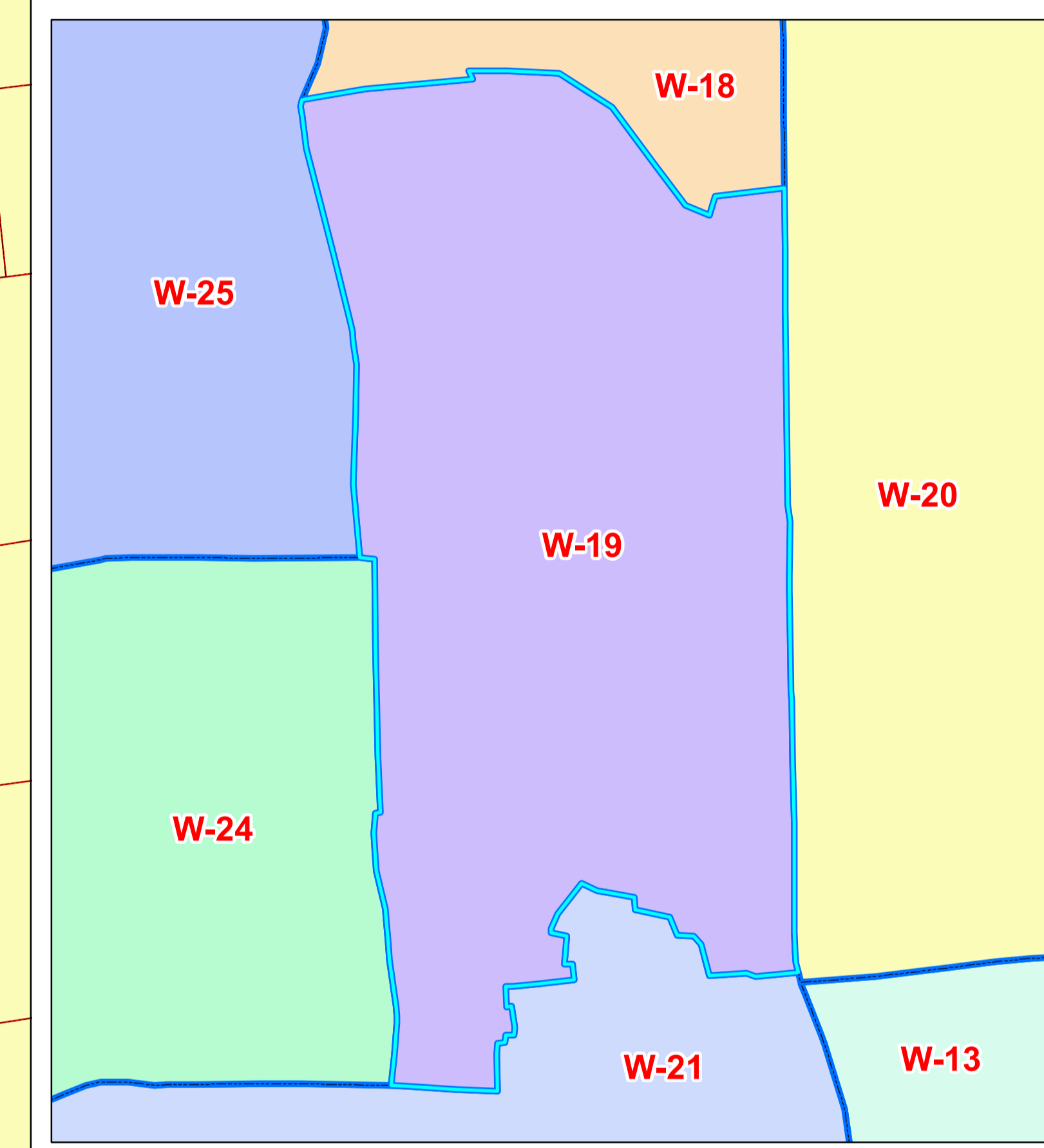
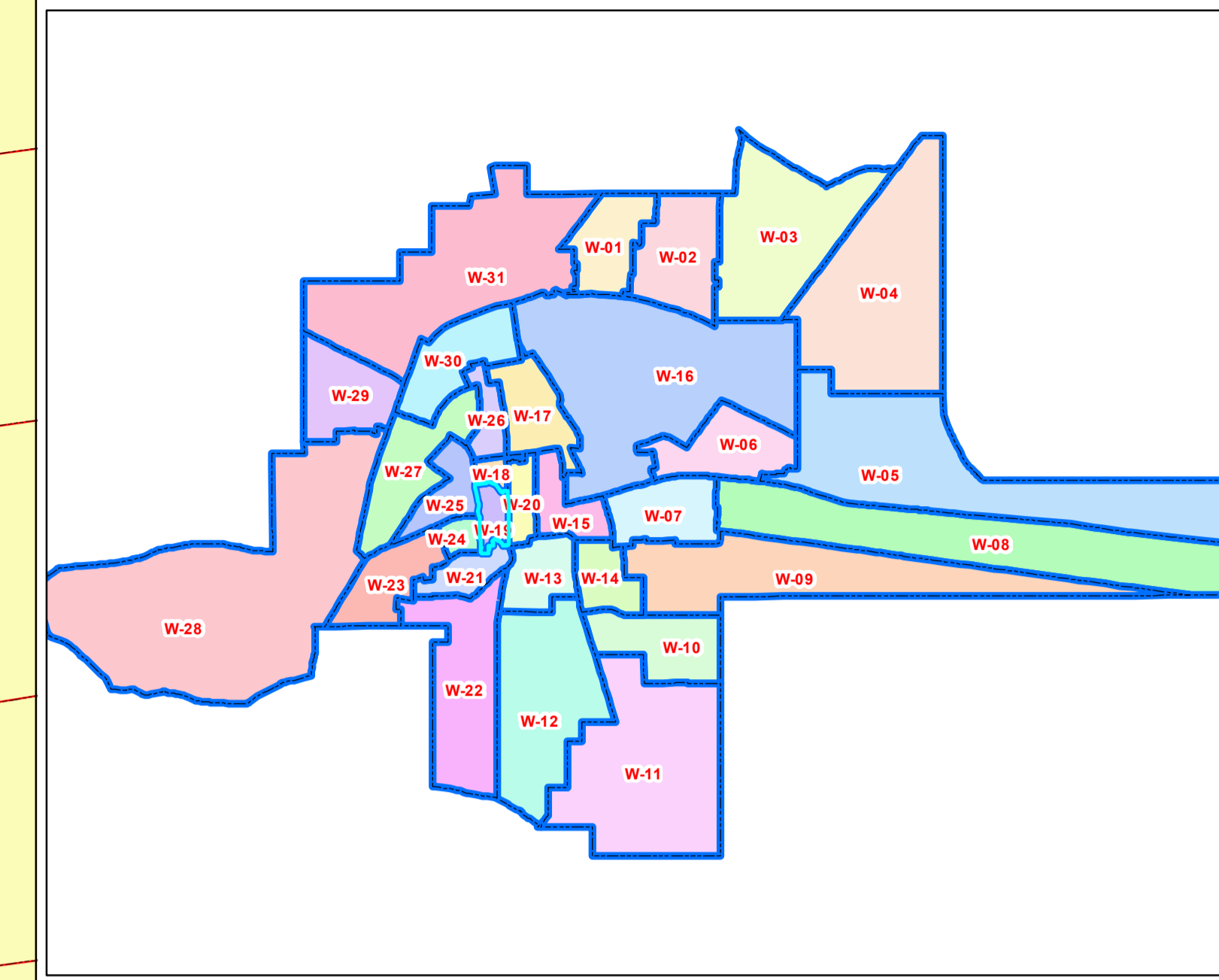



M C Sirsa Ward No-19



Legend

- P-W-Point
 - Land Marks
 - Road_Centerline
 - New_MC_Boundary
 - Canal
 - Railway_Line
- | | | | | | | | | | | | | | | | | | | |
|------|------|------|------|------|------|------|------|------|------|------|------|------|------|------|------|------|------|------|
| W-13 | W-14 | W-15 | W-16 | W-17 | W-18 | W-19 | W-20 | W-21 | W-22 | W-23 | W-24 | W-25 | W-26 | W-27 | W-28 | W-29 | W-30 | W-31 |
|------|------|------|------|------|------|------|------|------|------|------|------|------|------|------|------|------|------|------|

