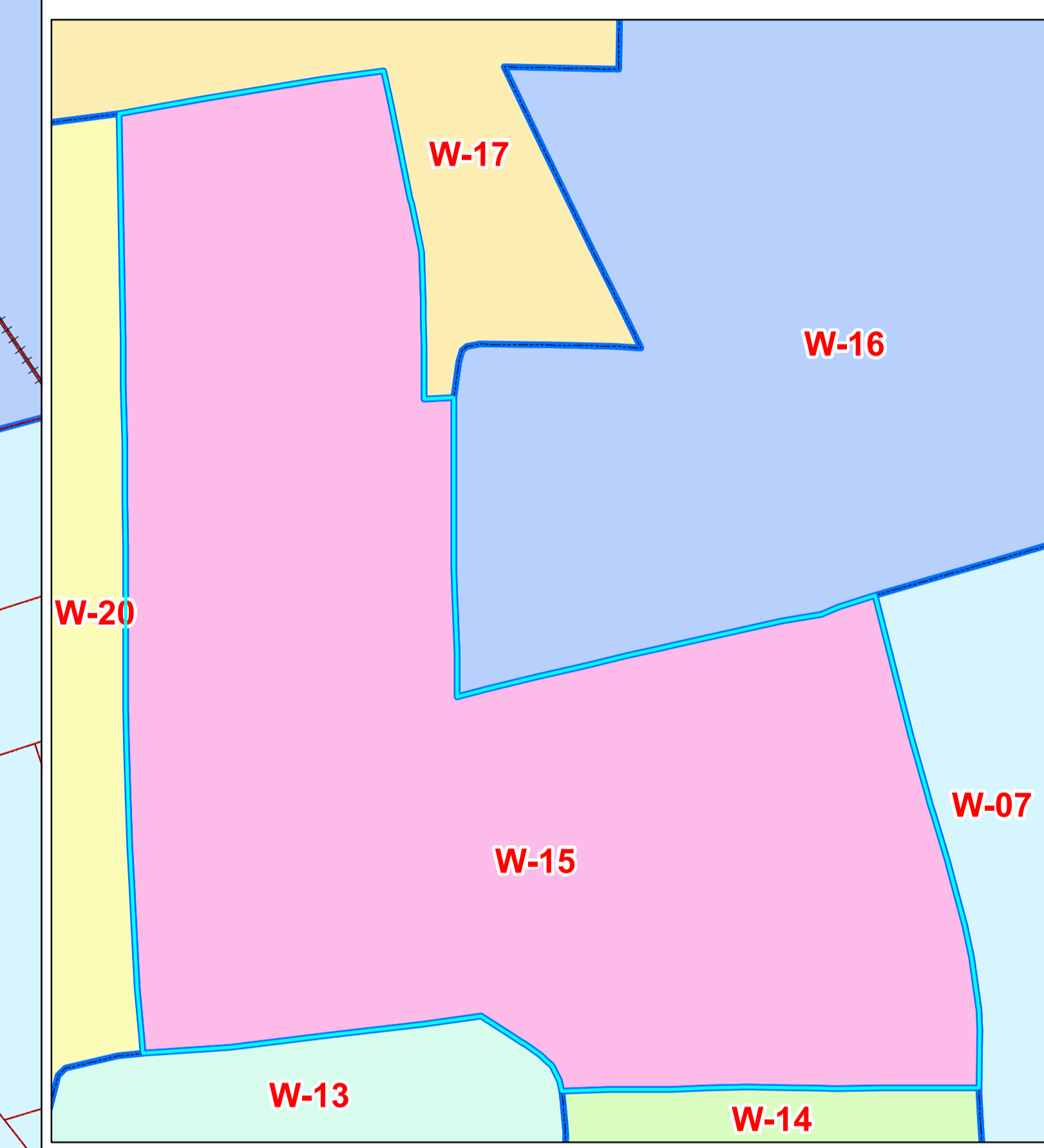
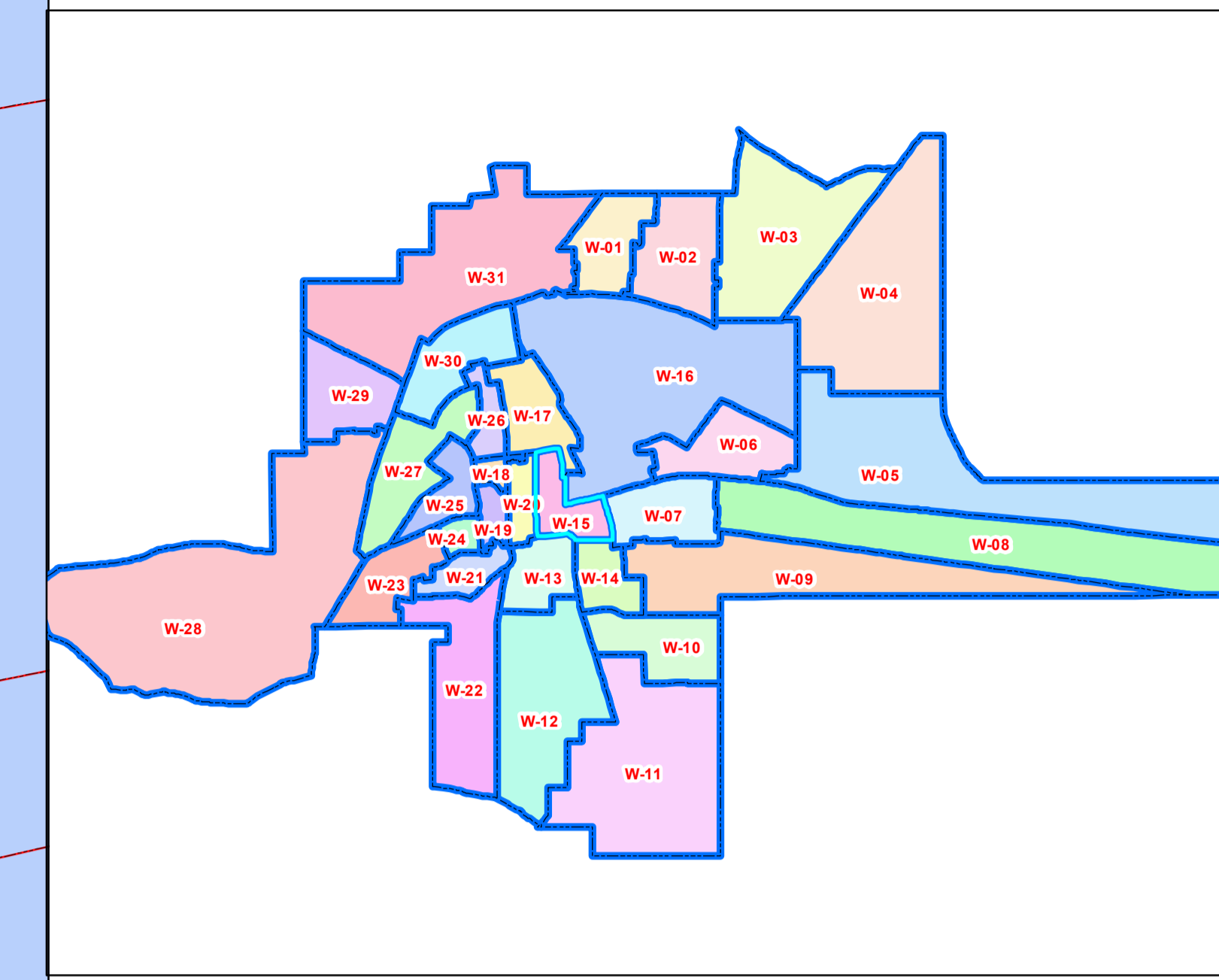



M C Sirsa Ward No-15



Legend

- P-W-Point
 - Land Marks
 - Road_Centerline
 - New_MC_Boundary
 - Canal
 - Railway_Line
- | | |
|--|------|
| | W-13 |
| | W-14 |
| | W-15 |
| | W-16 |
| | W-17 |
| | W-18 |
| | W-19 |
| | W-20 |
| | W-21 |
| | W-22 |
| | W-23 |
| | W-24 |
| | W-25 |
| | W-26 |
| | W-27 |
| | W-28 |
| | W-29 |
| | W-30 |
| | W-31 |

P-Ward_Boundary

Ward_No

- | | | | |
|--|------|--|------|
| | W-01 | | W-21 |
| | W-02 | | W-22 |
| | W-03 | | W-23 |
| | W-04 | | W-24 |
| | W-05 | | W-25 |
| | W-06 | | W-26 |
| | W-07 | | W-27 |
| | W-08 | | W-28 |
| | W-09 | | W-29 |
| | W-10 | | W-30 |
| | W-11 | | W-31 |
| | W-12 | | |

