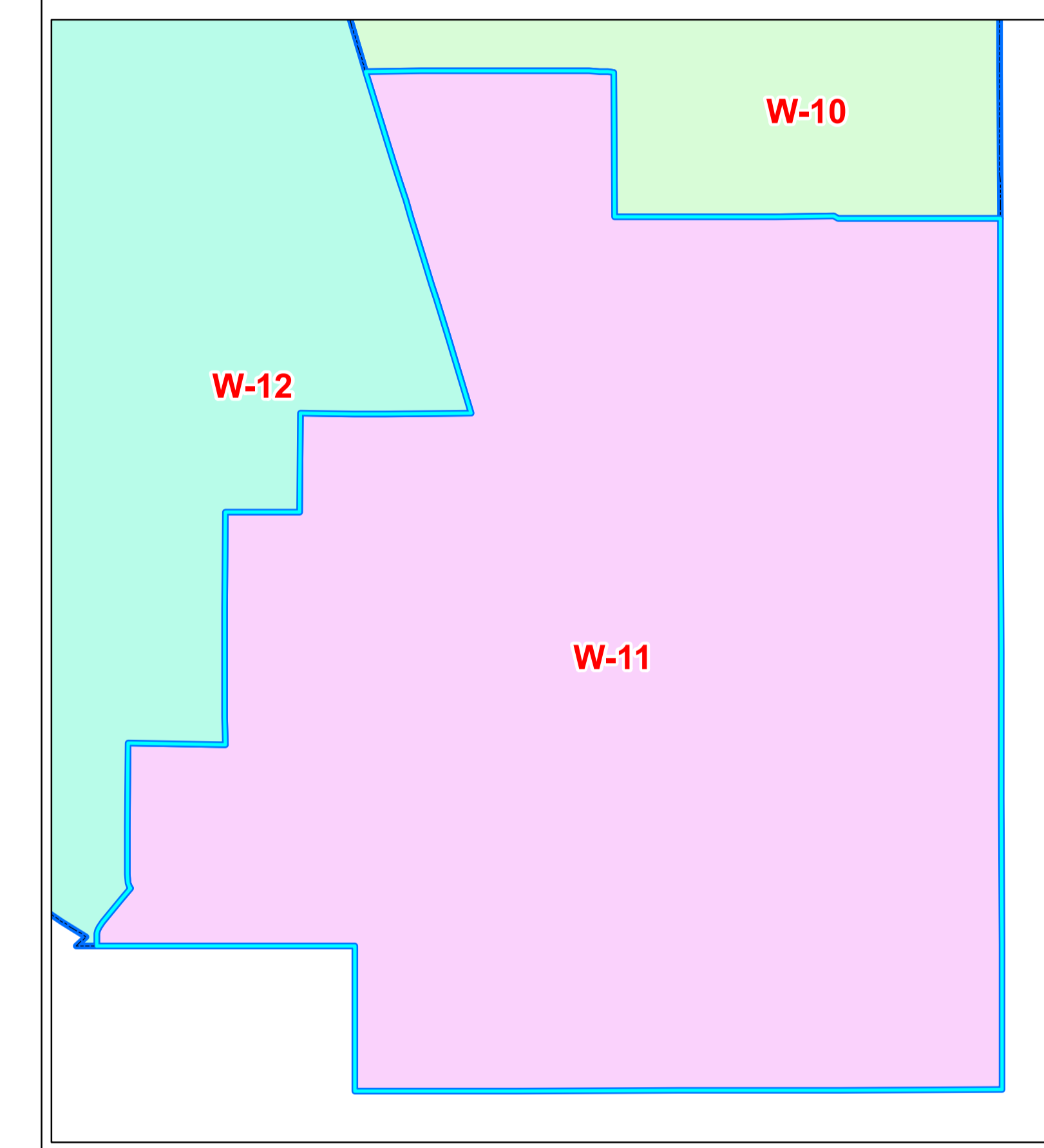
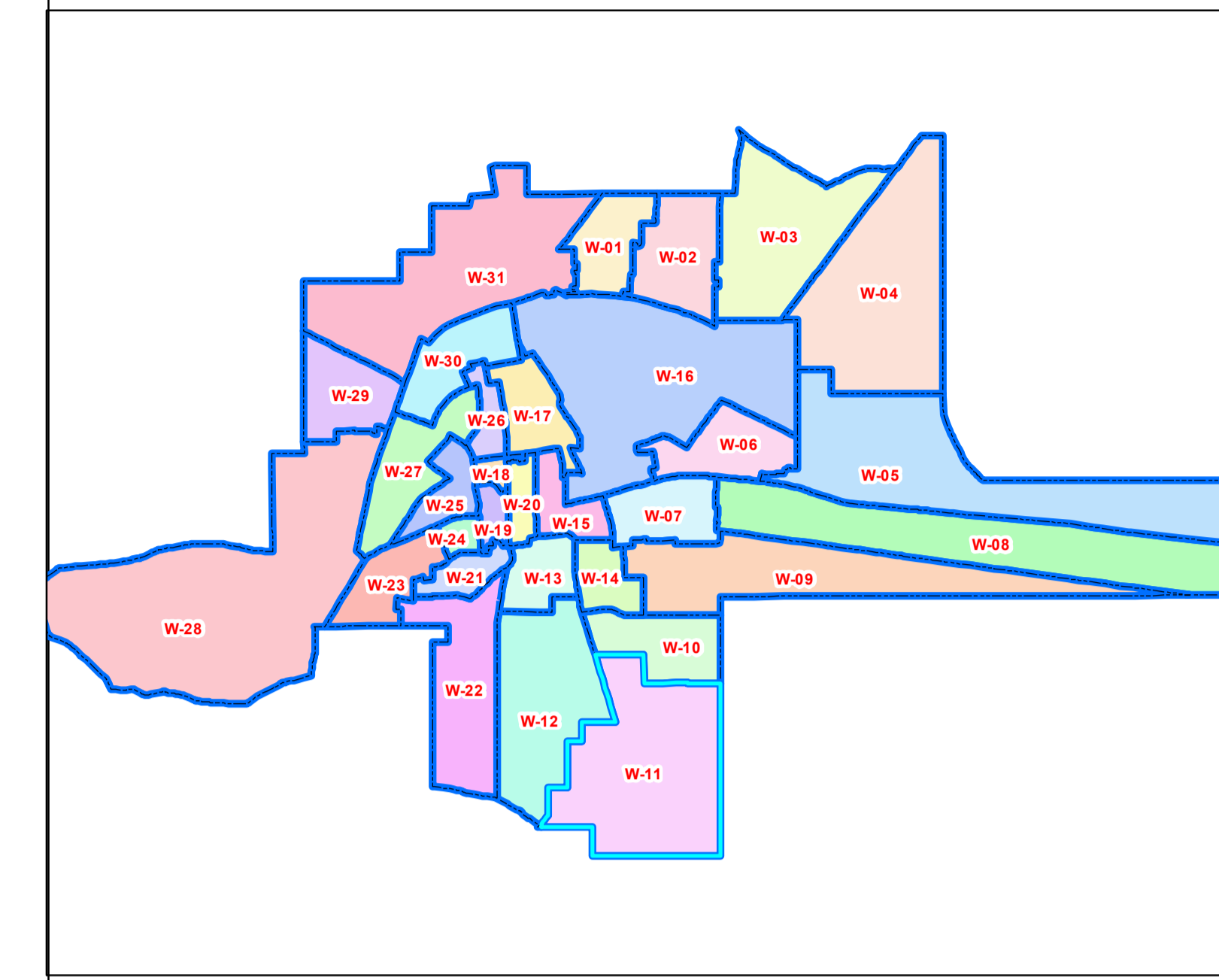



M C Sirsa Ward No-11



Legend

- P-W-Point
 - Land Marks
 - Road_Centerline
 - New_MC_Boundary
 - Canal
 - Railway_Line
- | | |
|--|--|
| W-13 | W-14 |
| W-15 | W-16 |
| W-17 | W-18 |
| W-19 | W-20 |
| W-21 | W-22 |
| W-23 | W-24 |
| W-25 | W-26 |
| W-27 | W-28 |
| W-29 | W-30 |
| W-10 | W-31 |
| W-11 | |
| W-12 | |

