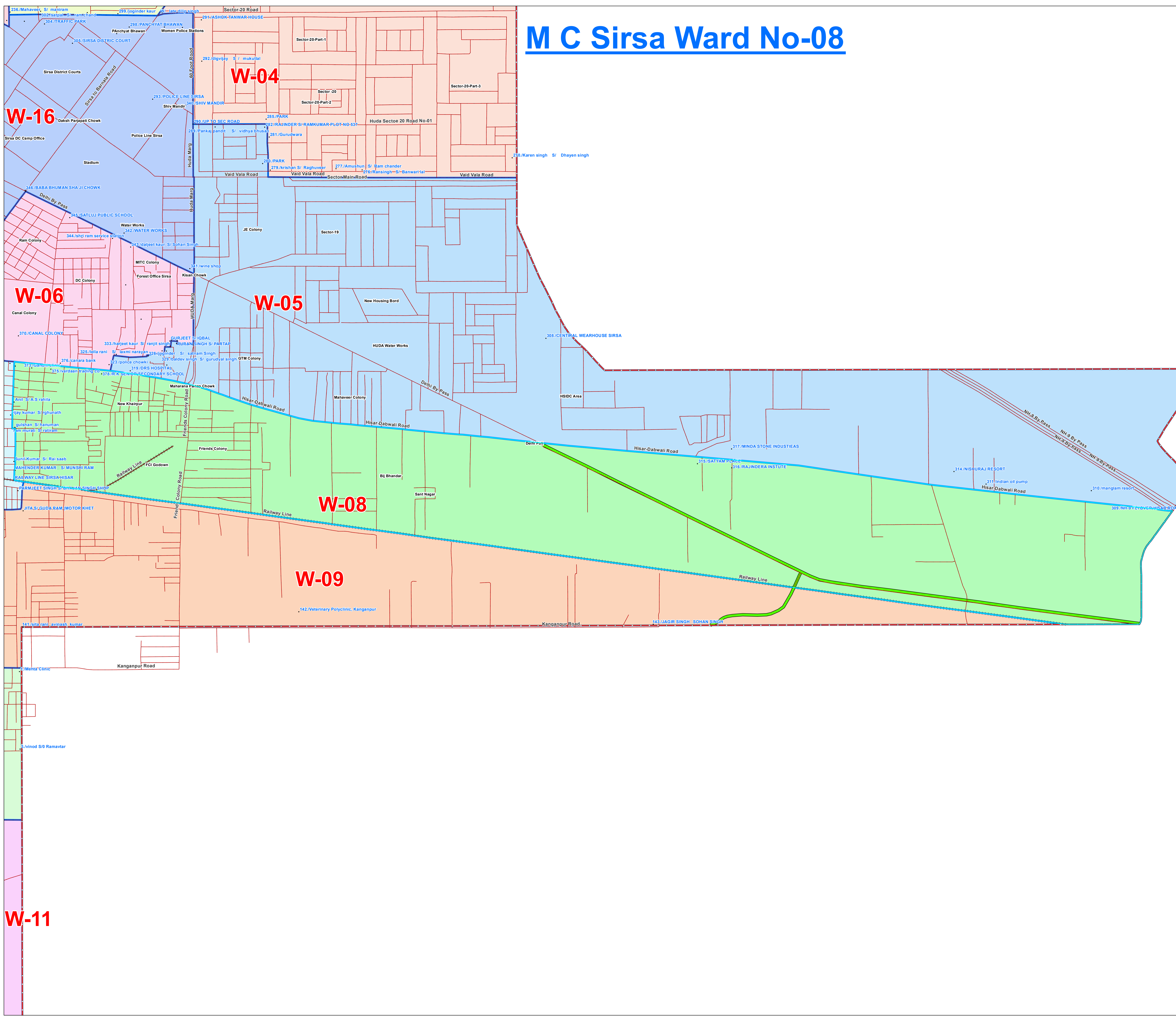
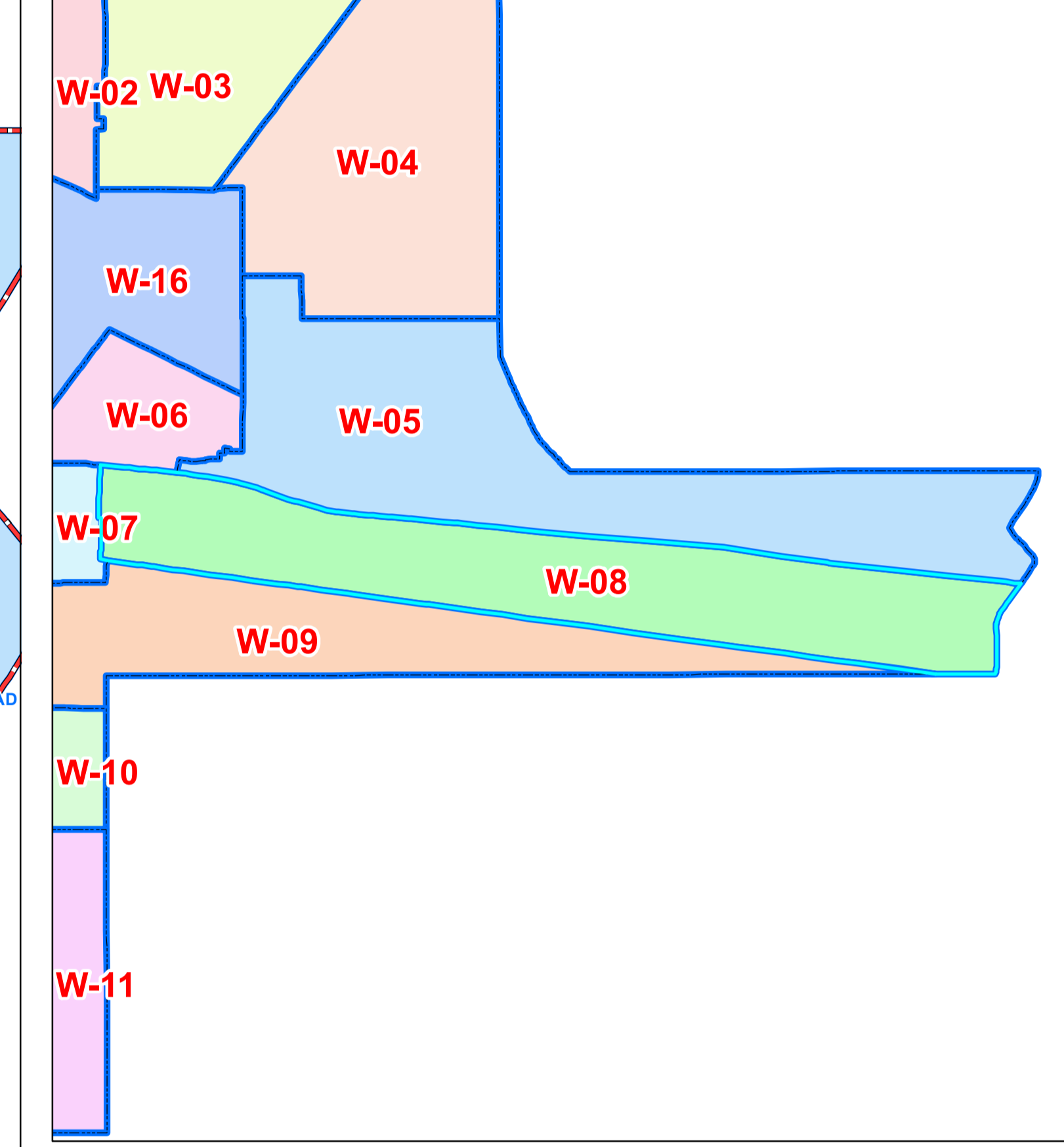
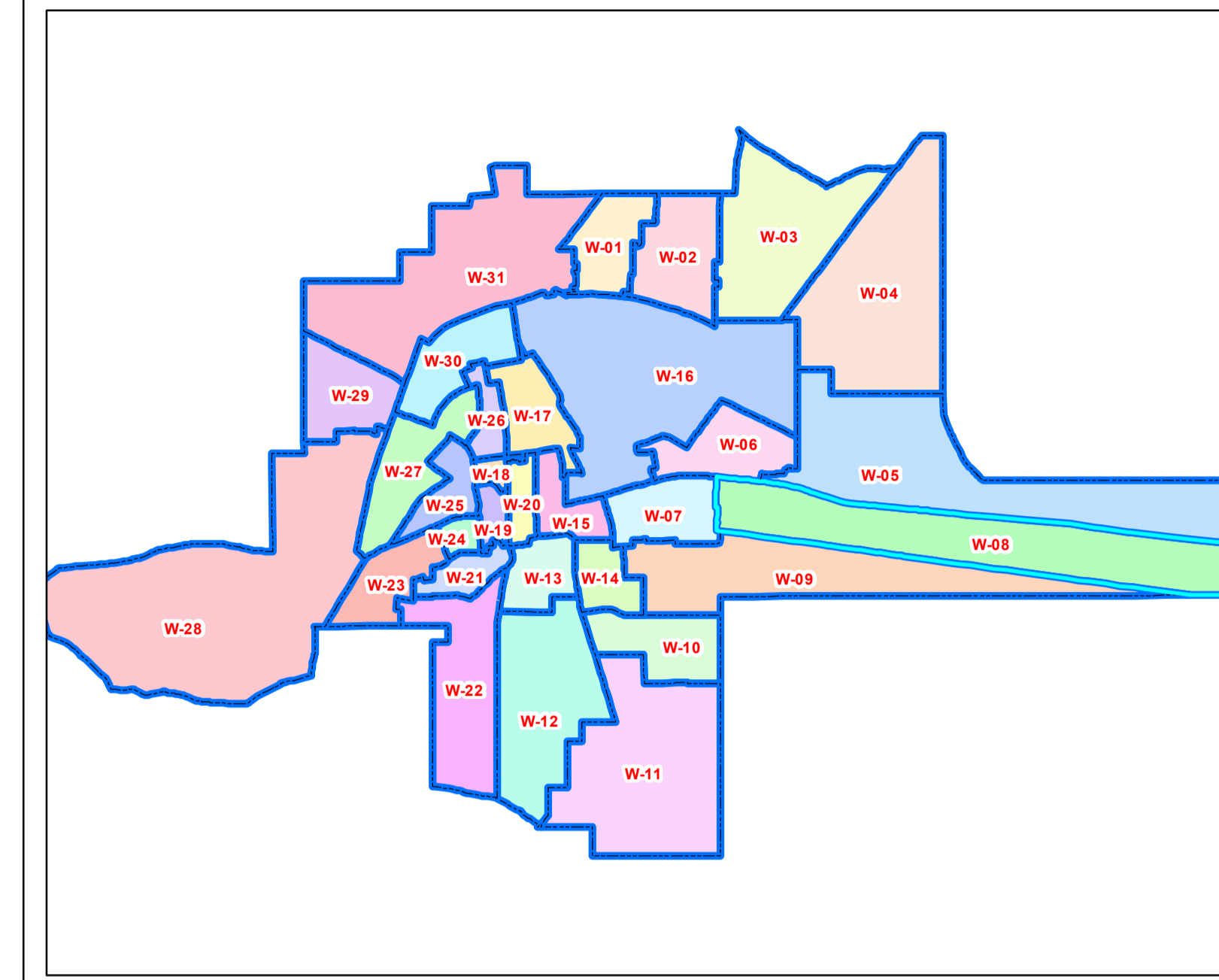



# M C Sirsa Ward No-08



## Legend

• P-W-Point	W-13
• Land Marks	W-14
— Road_Centerline	W-15
▭ New_MC_Boundary	W-16
— Canal	W-17
==== Railway_Line	W-18
<b>P-Ward_Boundary</b>	W-19
<b>Ward_No</b>	W-20
▭ W-01	W-21
▭ W-02	W-22
▭ W-03	W-23
▭ W-04	W-24
▭ W-05	W-25
▭ W-06	W-26
▭ W-07	W-27
▭ W-08	W-28
▭ W-09	W-29
▭ W-10	W-30
▭ W-11	W-31
▭ W-12	

W-11