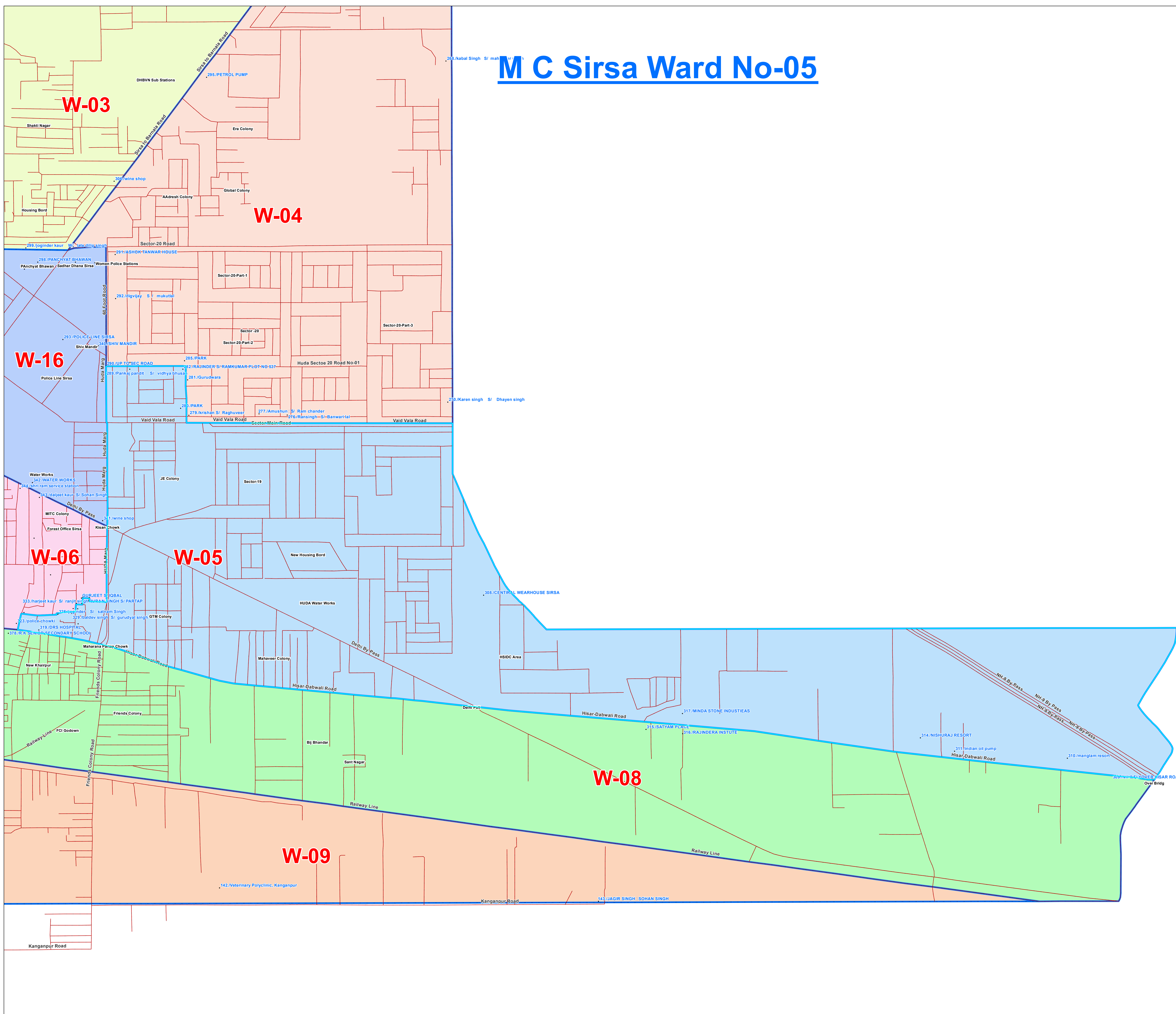
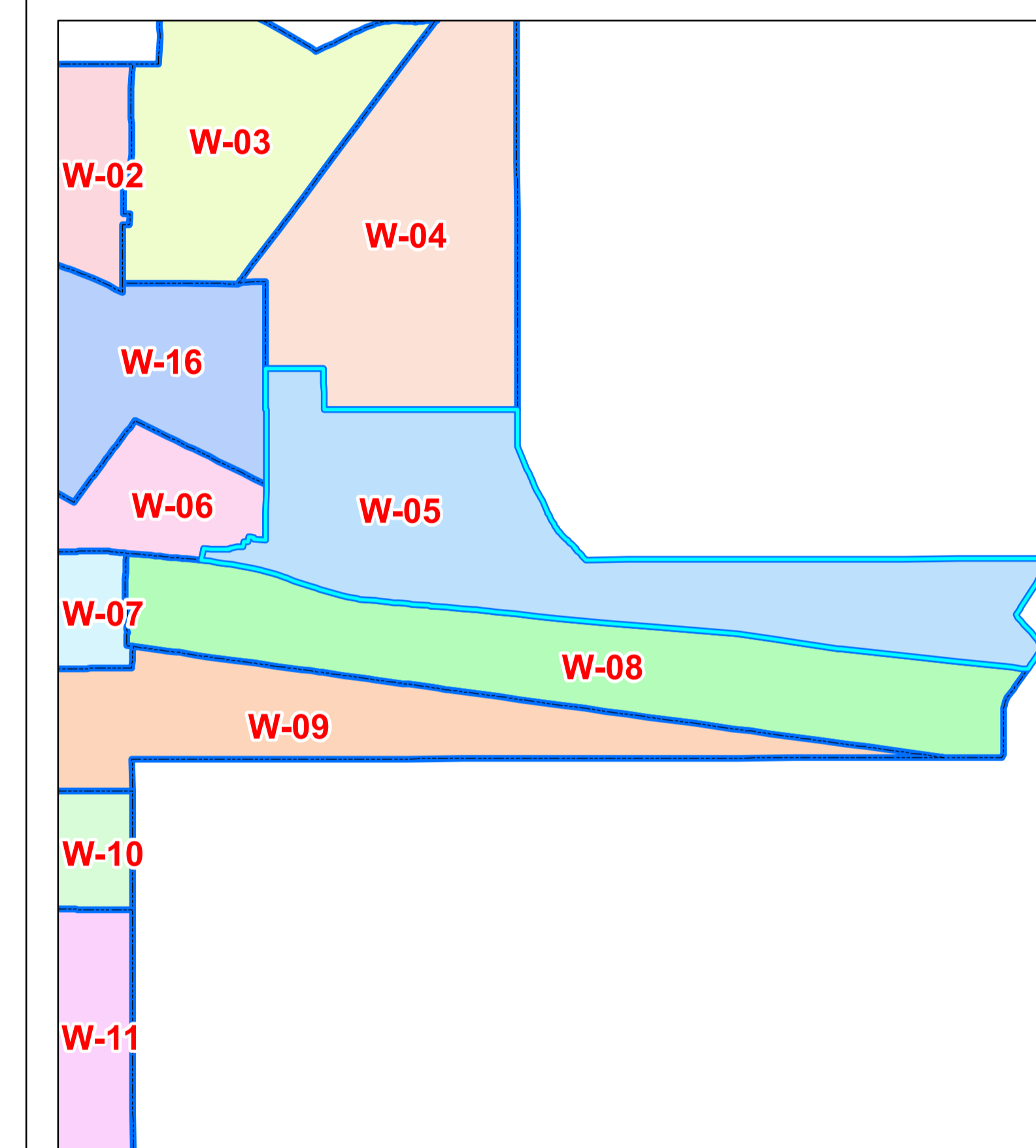
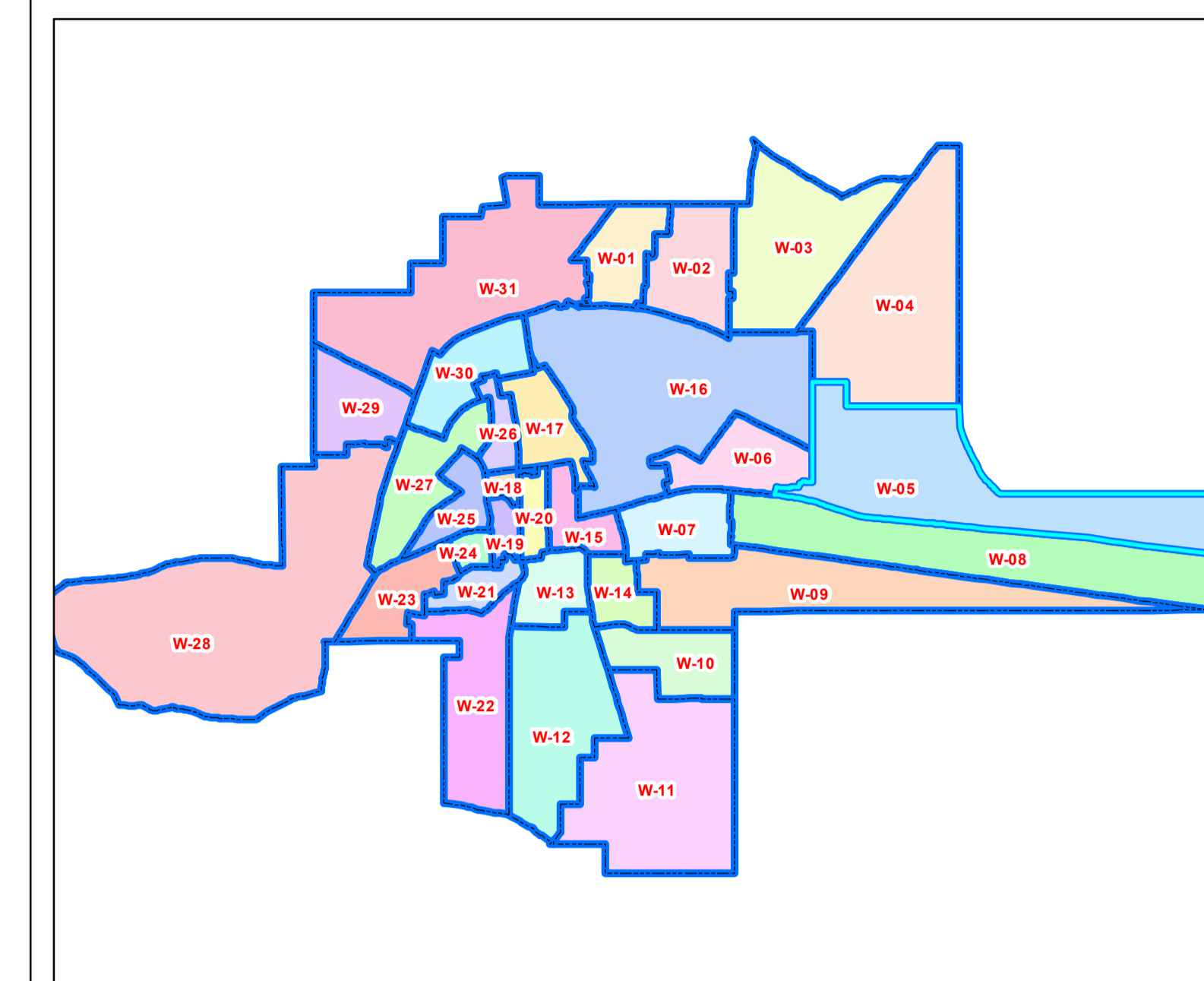



M C Sirsa Ward No-05



Legend

- P-W-Point
 - Land Marks
 - Road_Centerline
- P-Ward_Boundary**
- Ward_No**
- | | |
|------|------|
| W-01 | W-14 |
| W-02 | W-15 |
| W-03 | W-16 |
| W-04 | W-17 |
| W-05 | W-18 |
| W-06 | W-19 |
| W-07 | W-20 |
| W-08 | W-21 |
| W-09 | W-22 |
| W-10 | W-23 |
| W-11 | W-24 |
| | W-25 |
| | W-26 |
| | W-27 |
| | W-28 |
| | W-29 |
| | W-30 |
| | W-31 |