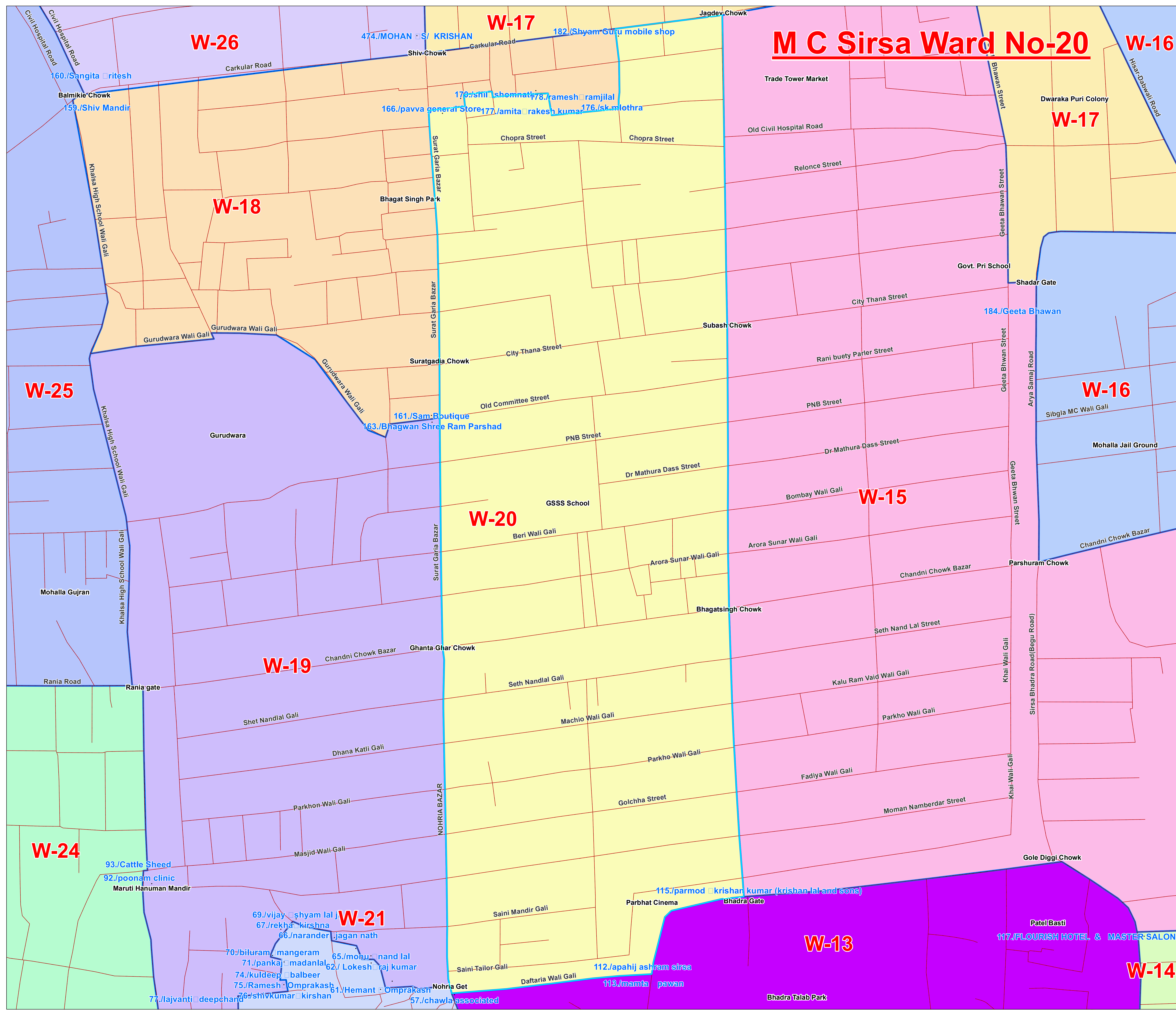
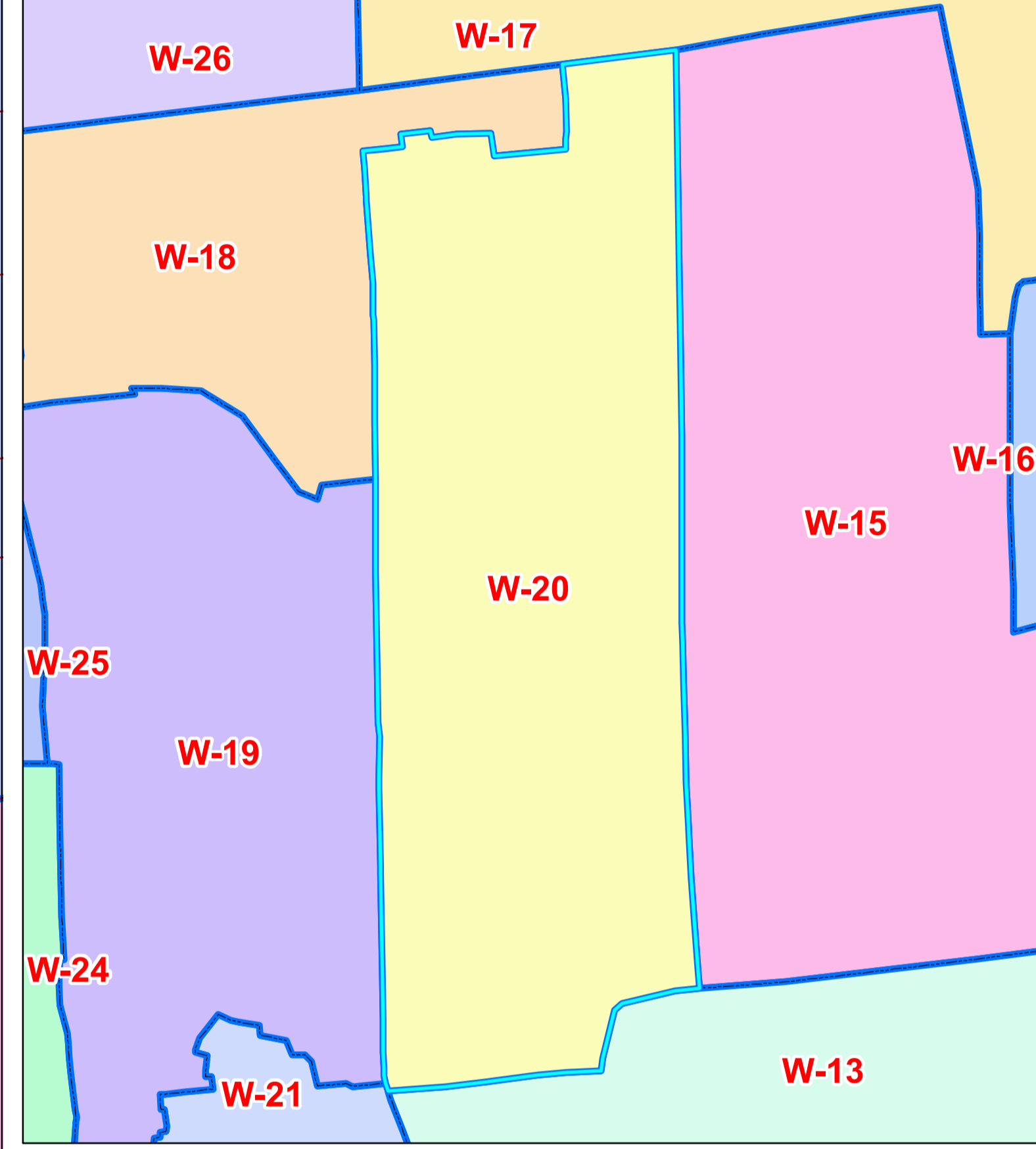
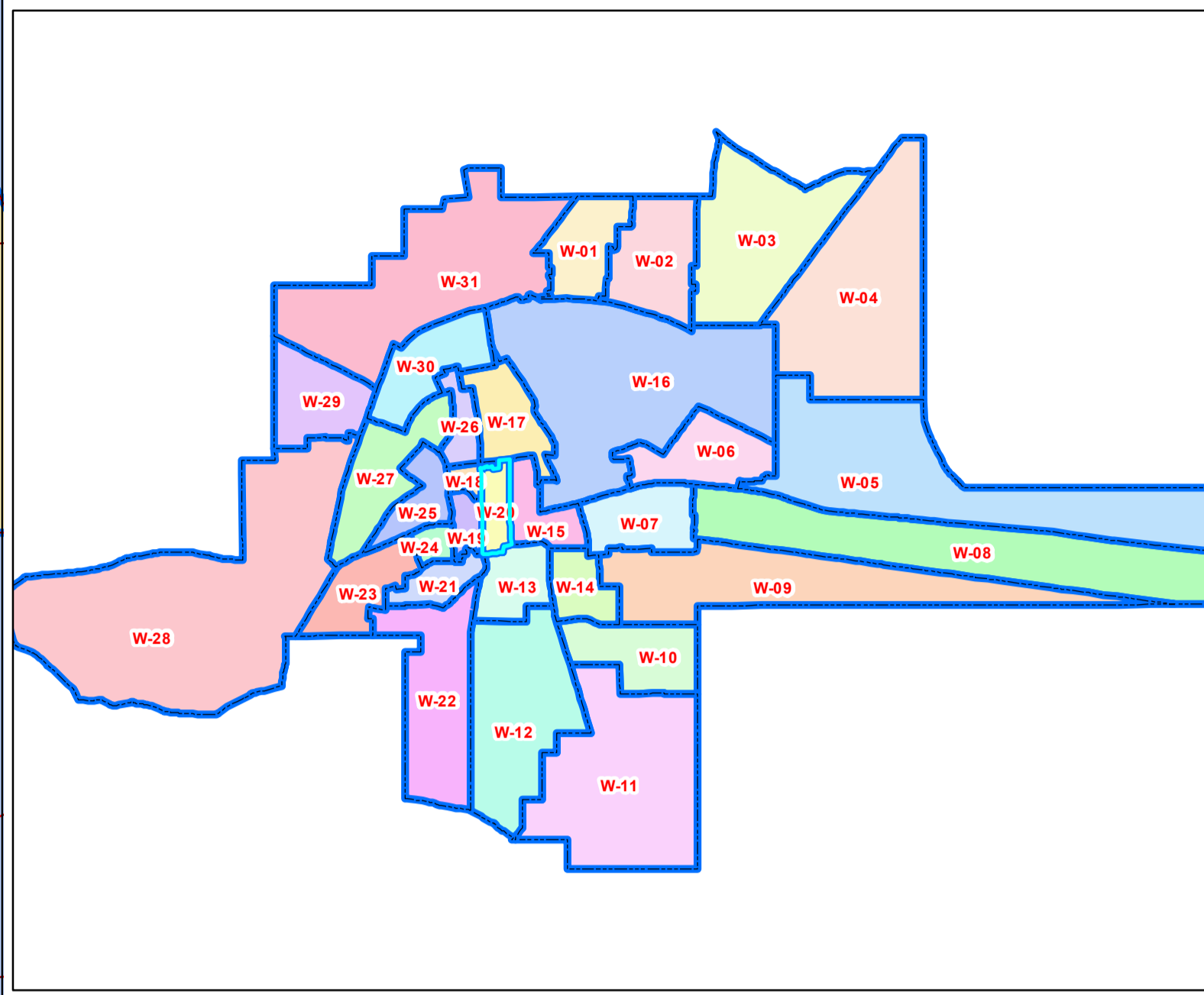



M C Sirsa Ward No-20



Legend

- P-W-Point
 - Land Marks
 - Road_Centerline
 - New_MC_Boundary
 - Canal
 - Railway_Line
- | | | | | | | | | | | | | | | | | | | |
|------|------|------|------|------|------|------|------|------|------|------|------|------|------|------|------|------|------|------|
| W-13 | W-14 | W-15 | W-16 | W-17 | W-18 | W-19 | W-20 | W-21 | W-22 | W-23 | W-24 | W-25 | W-26 | W-27 | W-28 | W-29 | W-30 | W-31 |
|------|------|------|------|------|------|------|------|------|------|------|------|------|------|------|------|------|------|------|
- Ward_No**
- W-01
 - W-02
 - W-03
 - W-04
 - W-05
 - W-06
 - W-07
 - W-08
 - W-09
 - W-10
 - W-11
 - W-12
 - W-13
 - W-14
 - W-15
 - W-16
 - W-17
 - W-18
 - W-19
 - W-20
 - W-21
 - W-22
 - W-23
 - W-24
 - W-25
 - W-26
 - W-27
 - W-28
 - W-29
 - W-30
 - W-31