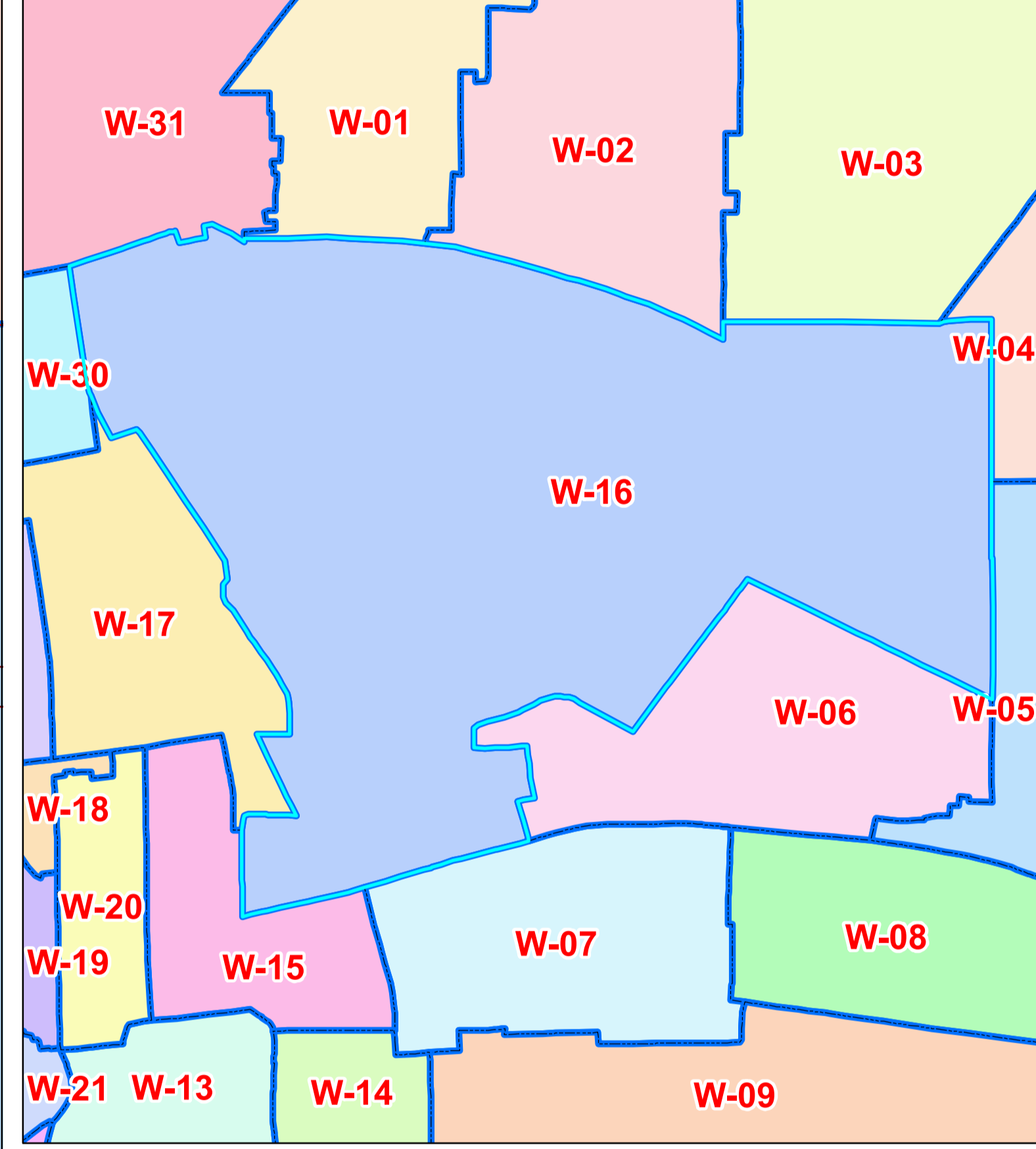
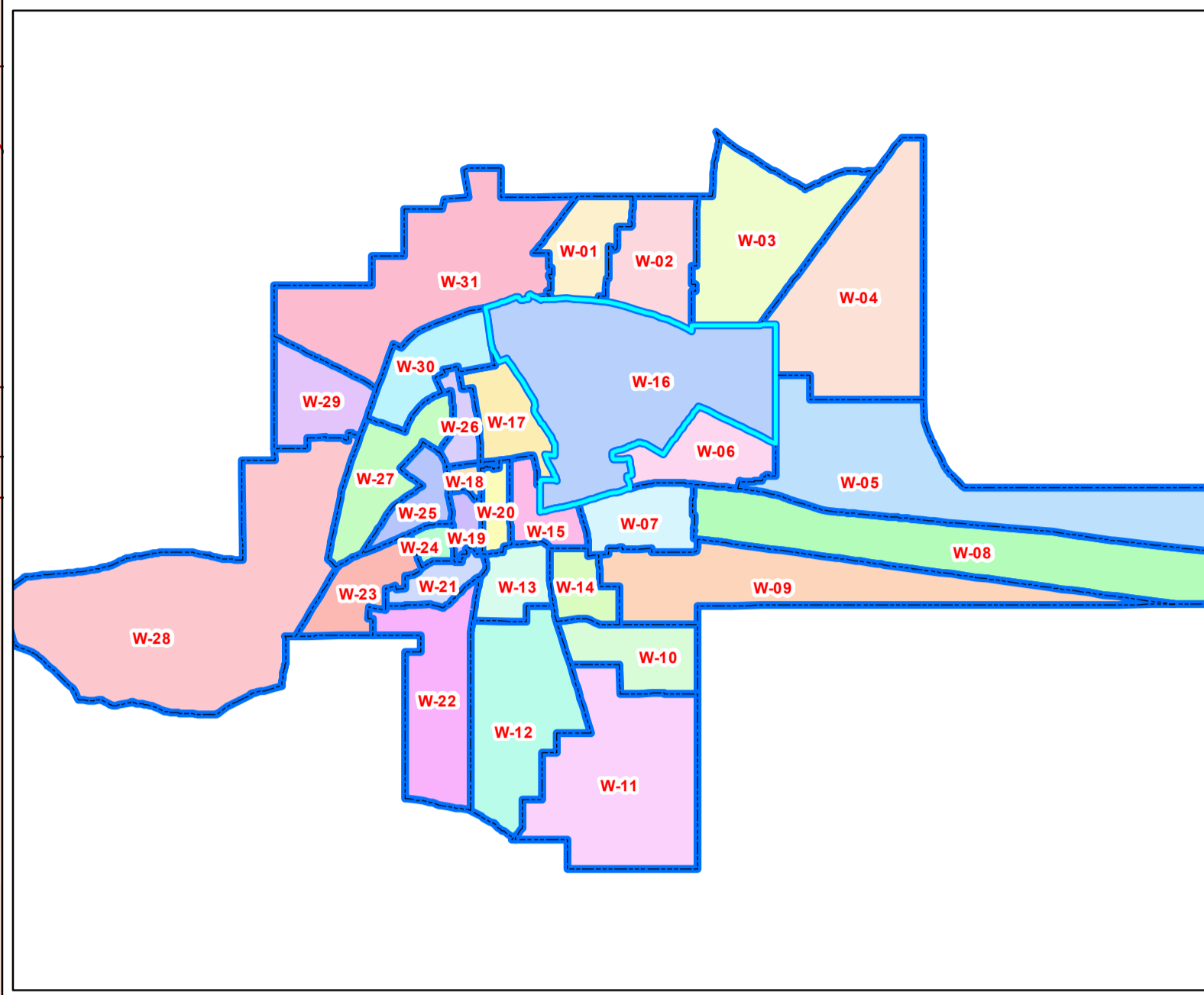
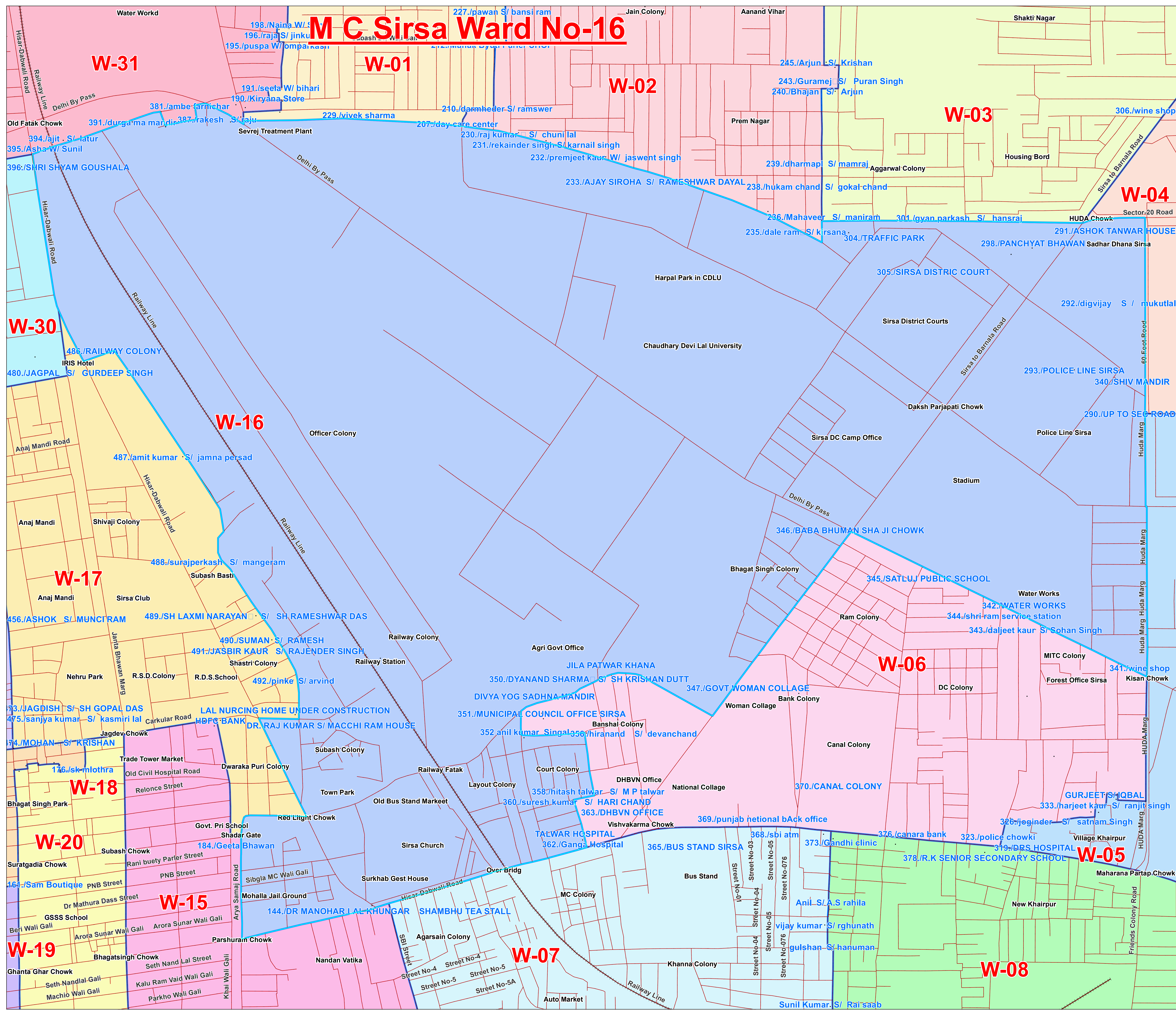



# M C Sirsa Ward No-16



## Legend

- P-W-Point
  - Land Marks
  - Road\_Centerline
  - New\_MC\_Boundary
  - Canal
  - Railway\_Line
- |      |      |      |      |      |      |      |      |      |      |      |      |      |      |      |      |      |      |      |
|------|------|------|------|------|------|------|------|------|------|------|------|------|------|------|------|------|------|------|
| W-13 | W-14 | W-15 | W-16 | W-17 | W-18 | W-19 | W-20 | W-21 | W-22 | W-23 | W-24 | W-25 | W-26 | W-27 | W-28 | W-29 | W-30 | W-31 |
|------|------|------|------|------|------|------|------|------|------|------|------|------|------|------|------|------|------|------|