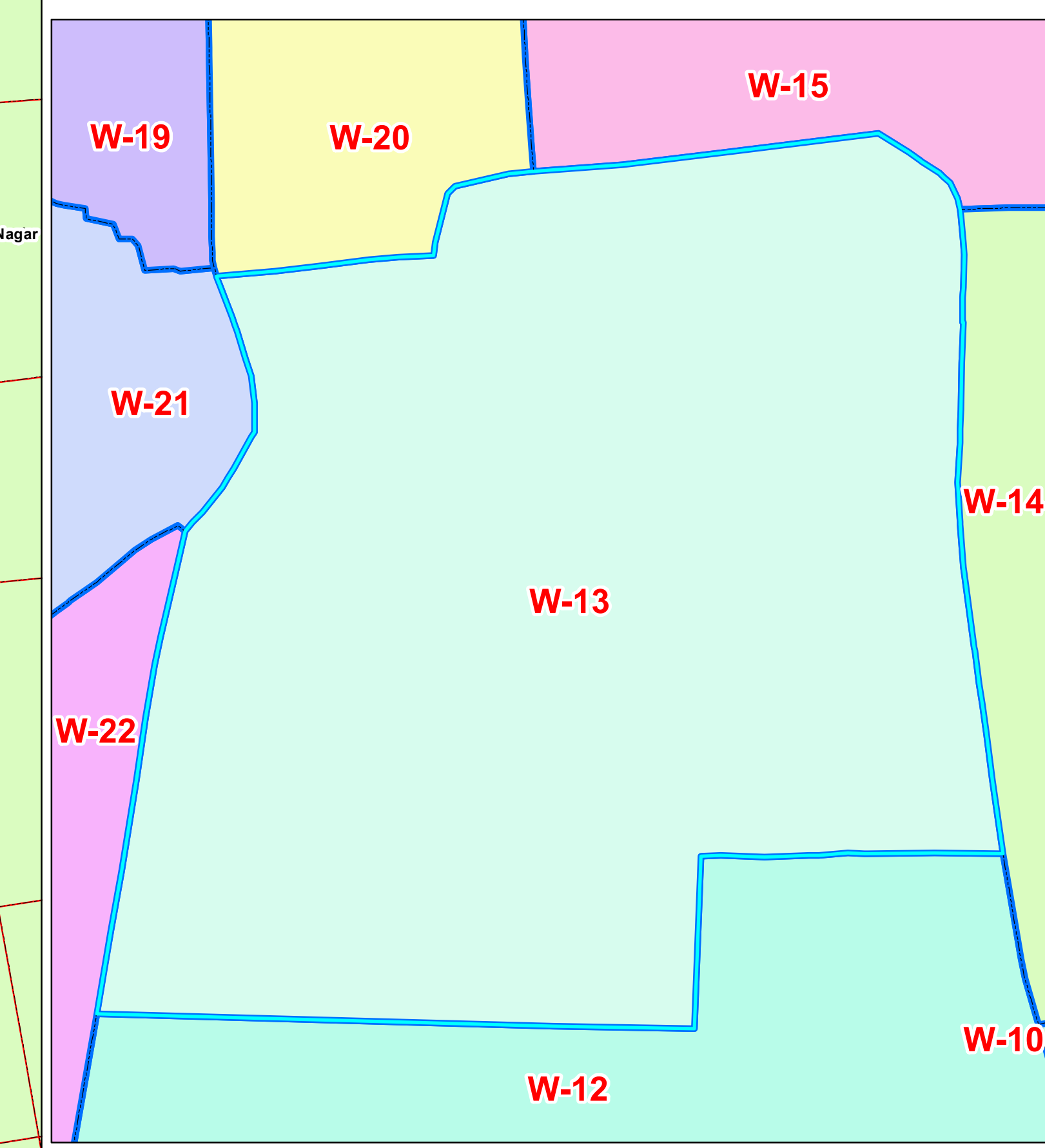
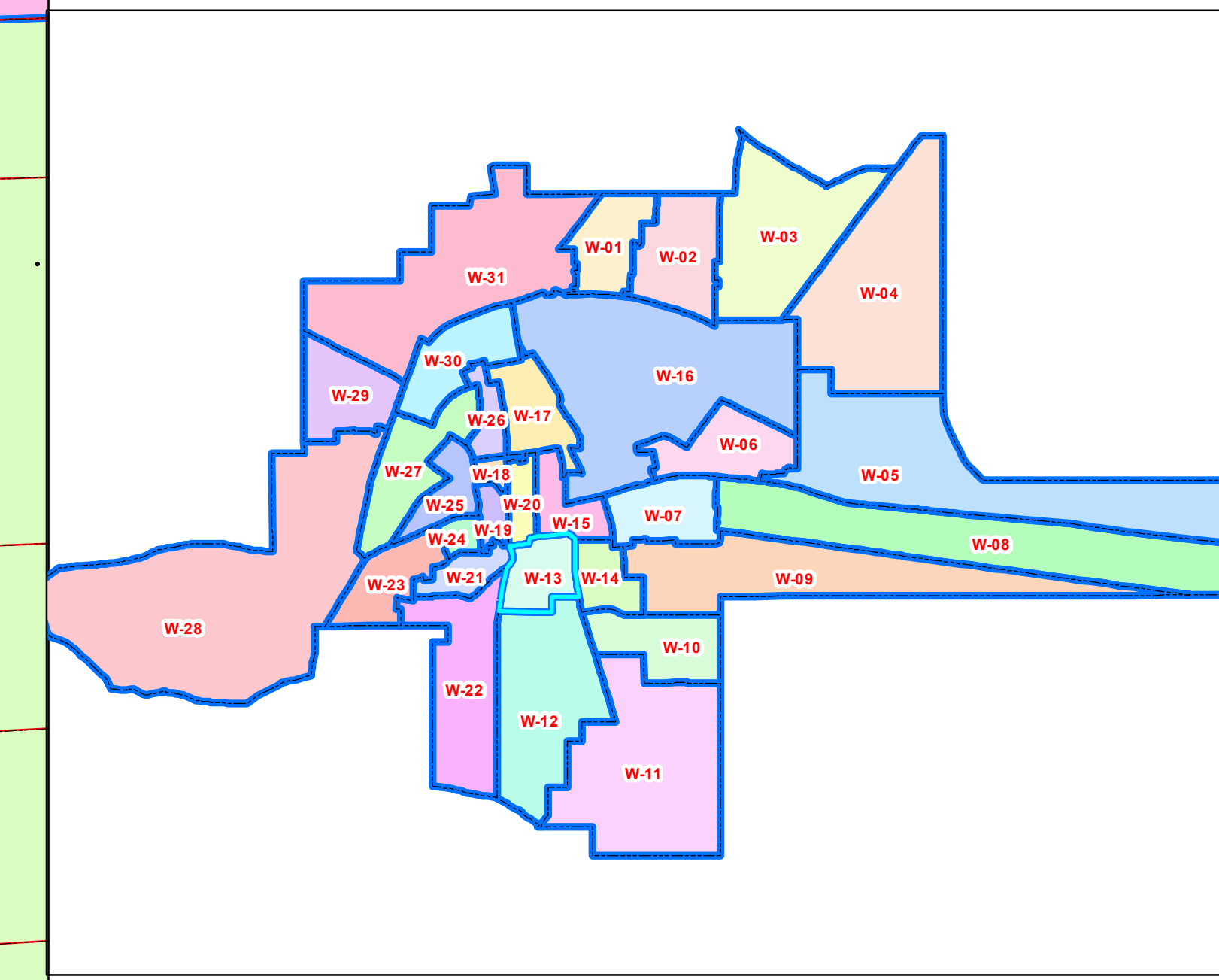



M C Sirsa Ward No-13



Legend

- P-W-Point
 - Land Marks
 - Road_Centerline
 - New_MC_Boundary
 - Canal
 - - - - - Railway_Line
- | |
|--|
| W-13 |
| W-14 |
| W-15 |
| W-16 |
| W-17 |
| W-18 |
| W-19 |
| W-20 |
| W-21 |
| W-22 |
| W-23 |
| W-24 |
| W-25 |
| W-26 |
| W-27 |
| W-28 |
| W-29 |
| W-30 |
| W-31 |

P-Ward_Boundary

Ward_No

- | | |
|--|--|
| W-01 | W-21 |
| W-02 | W-22 |
| W-03 | W-23 |
| W-04 | W-24 |
| W-05 | W-25 |
| W-06 | W-26 |
| W-07 | W-27 |
| W-08 | W-28 |
| W-09 | W-29 |
| W-10 | W-30 |
| W-11 | W-31 |
| W-12 | |

