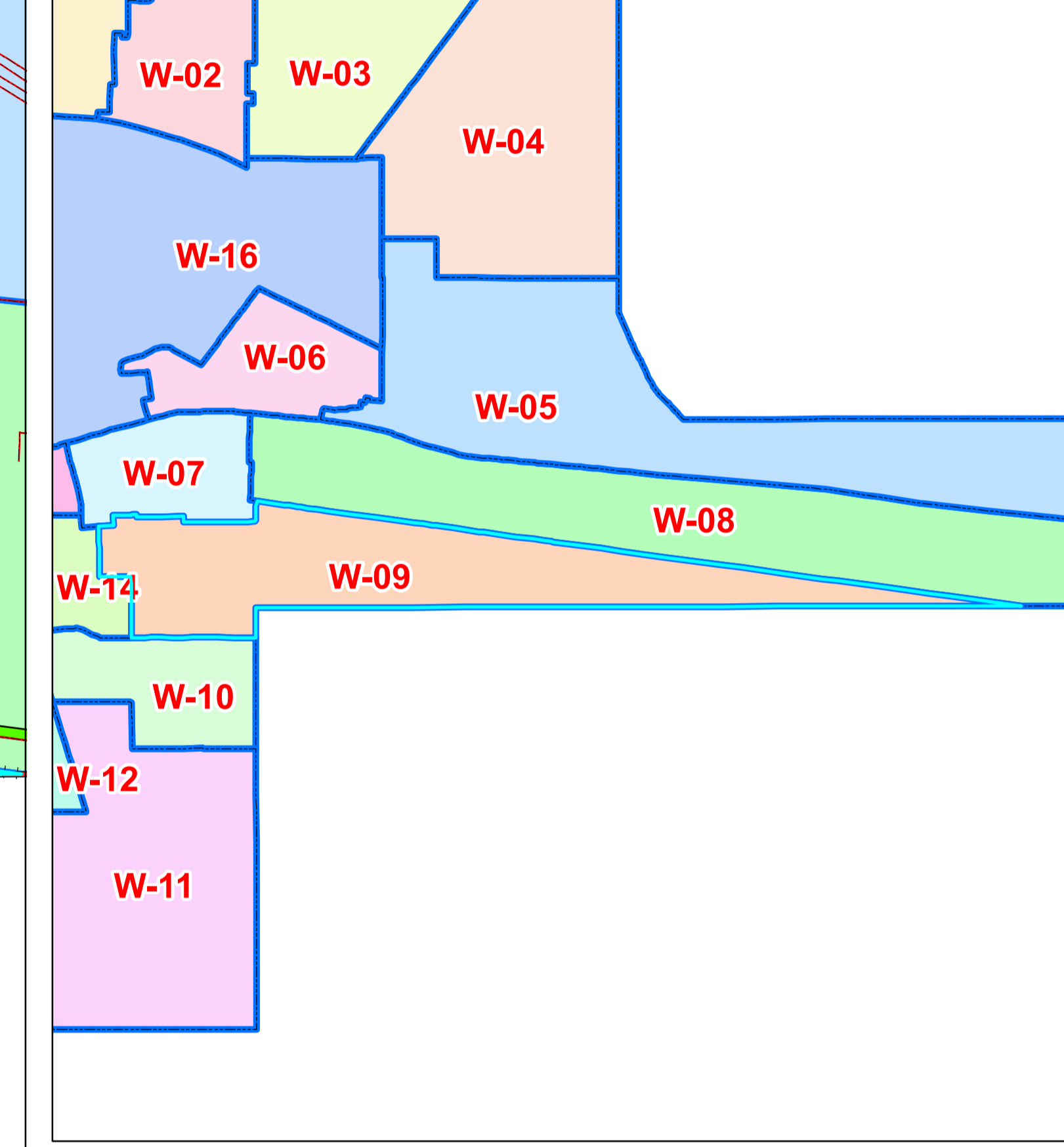
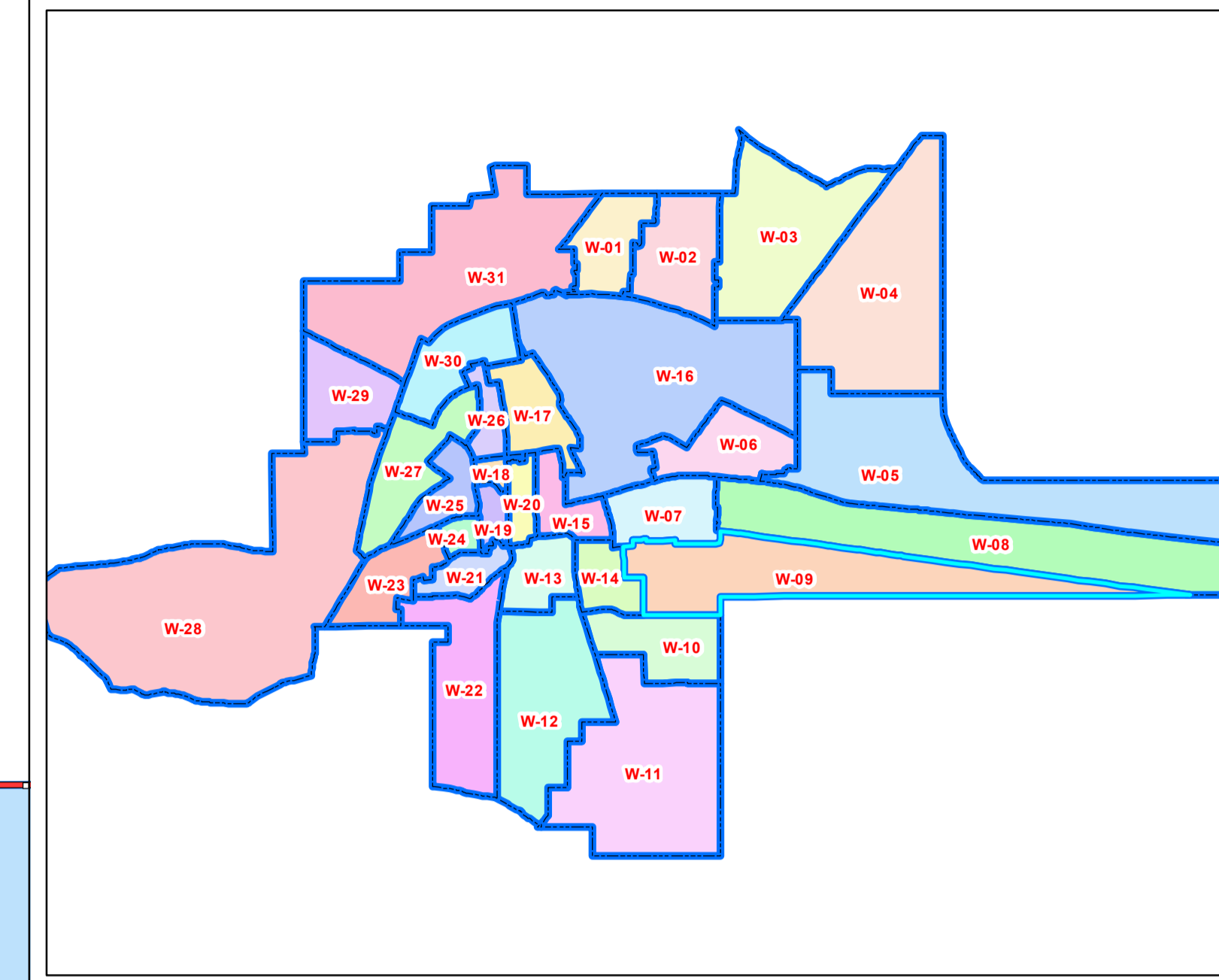
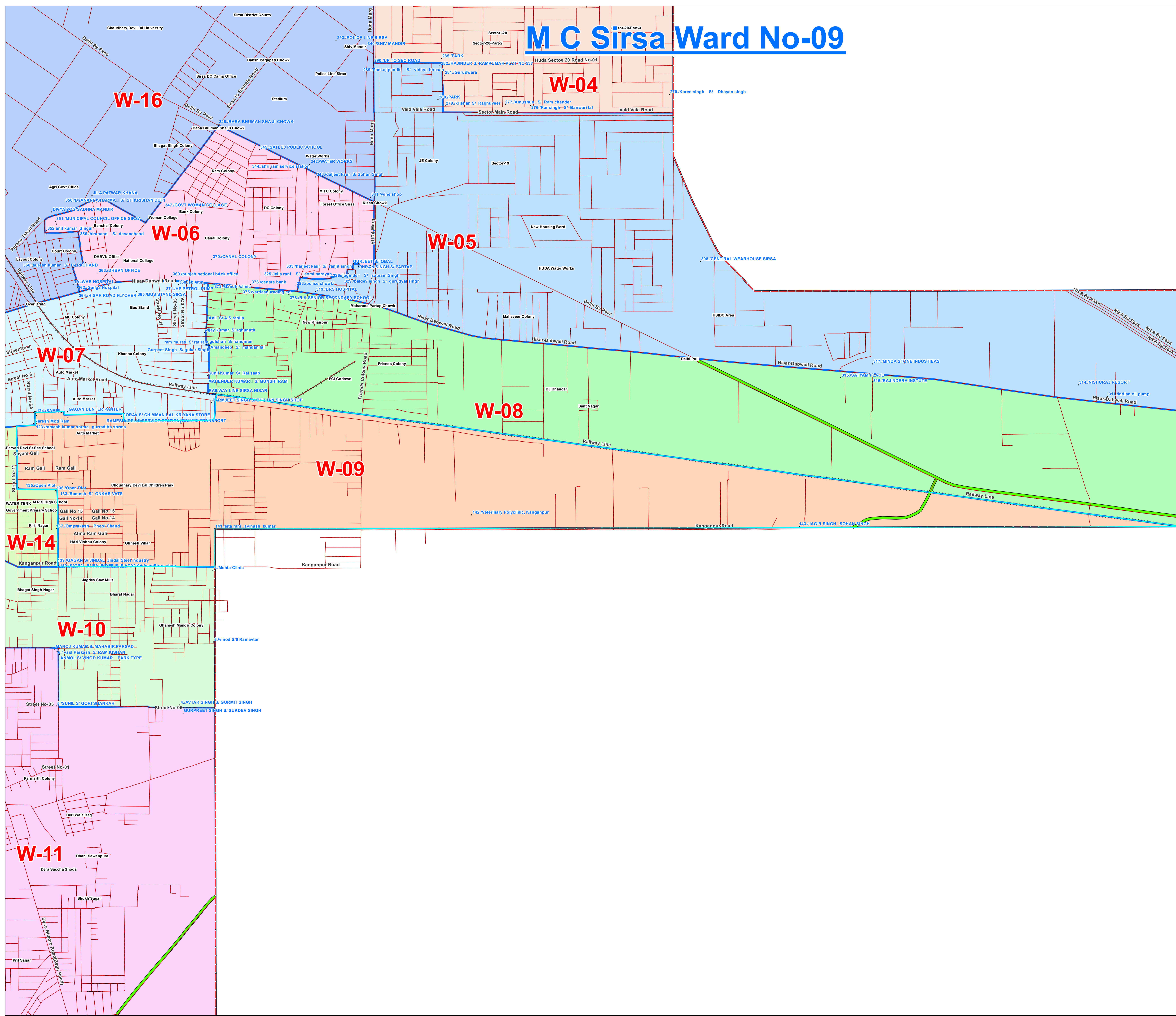



# M C Sirsa Ward No-09



## Legend

- P-W-Point
  - Land Marks
  - Road\_Centerline
  - New\_MC\_Boundary
  - Canal
  - Railway\_Line
- |      |      |      |      |      |      |      |      |      |      |      |      |      |      |      |      |      |      |      |
|------|------|------|------|------|------|------|------|------|------|------|------|------|------|------|------|------|------|------|
| W-13 | W-14 | W-15 | W-16 | W-17 | W-18 | W-19 | W-20 | W-21 | W-22 | W-23 | W-24 | W-25 | W-26 | W-27 | W-28 | W-29 | W-30 | W-31 |
|------|------|------|------|------|------|------|------|------|------|------|------|------|------|------|------|------|------|------|

## P-Ward\_Boundary

## Ward\_No

- |      |      |      |      |      |      |      |      |      |      |      |      |
|------|------|------|------|------|------|------|------|------|------|------|------|
| W-01 | W-02 | W-03 | W-04 | W-05 | W-06 | W-07 | W-08 | W-09 | W-10 | W-11 | W-12 |
|------|------|------|------|------|------|------|------|------|------|------|------|