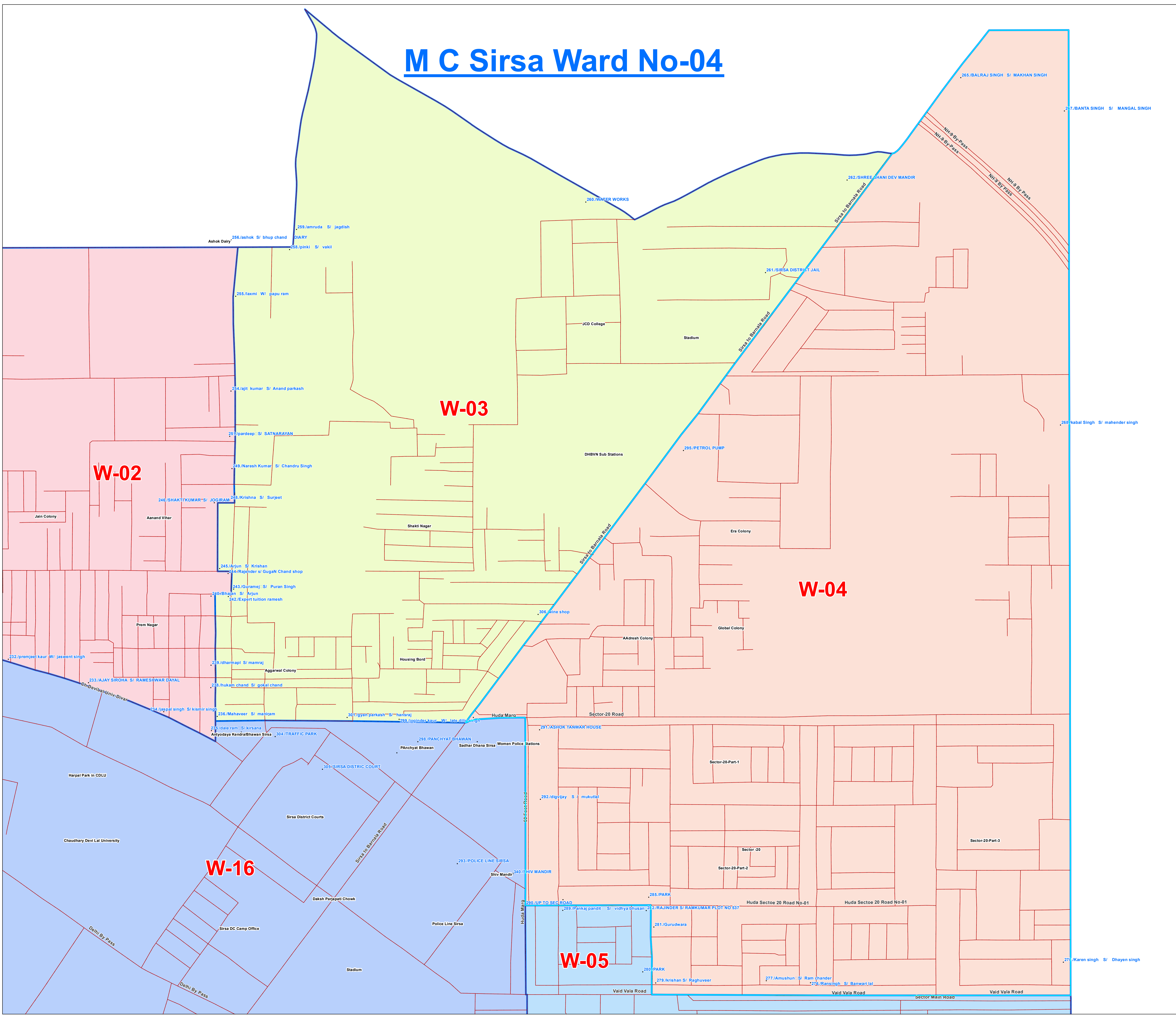
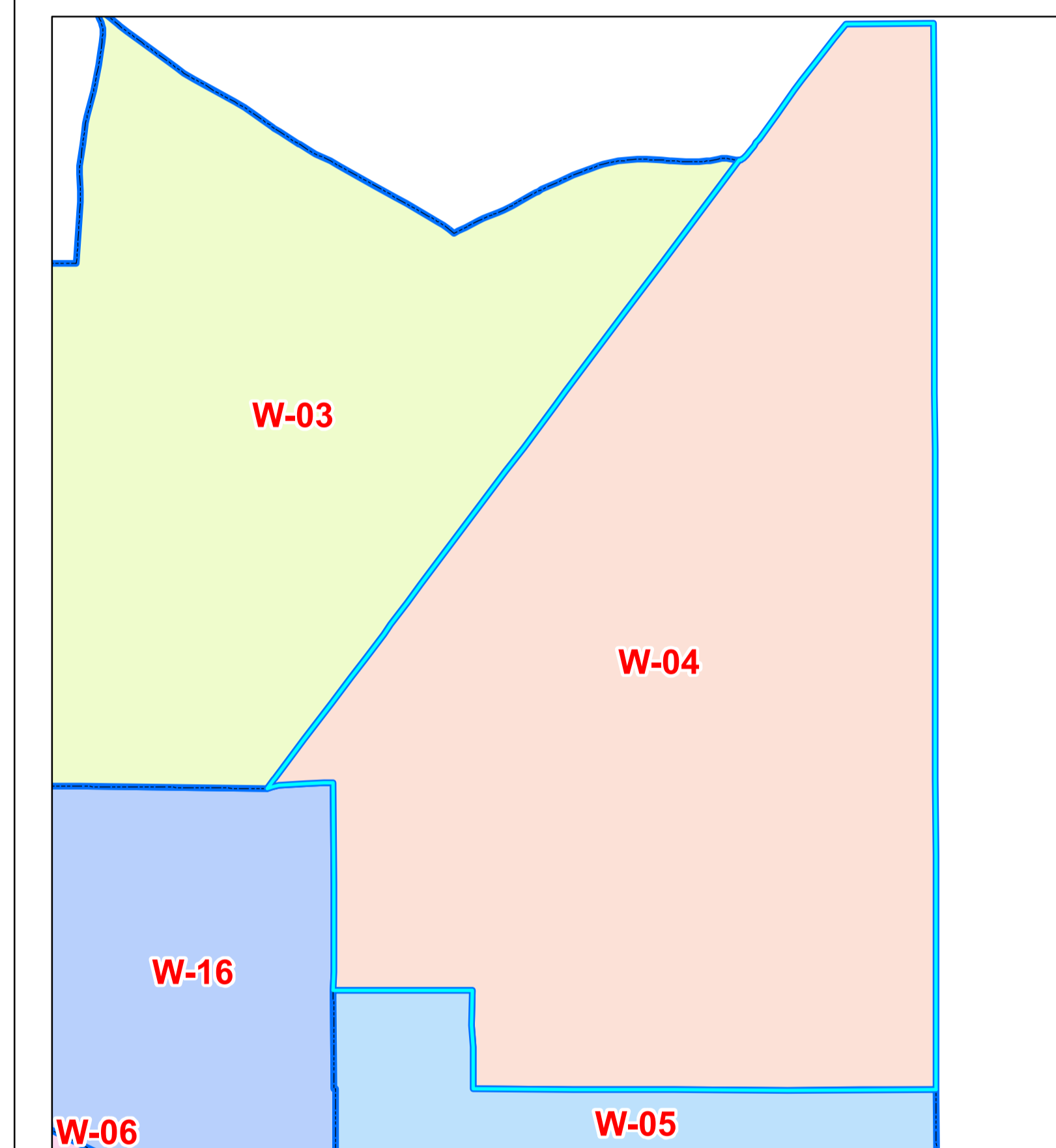
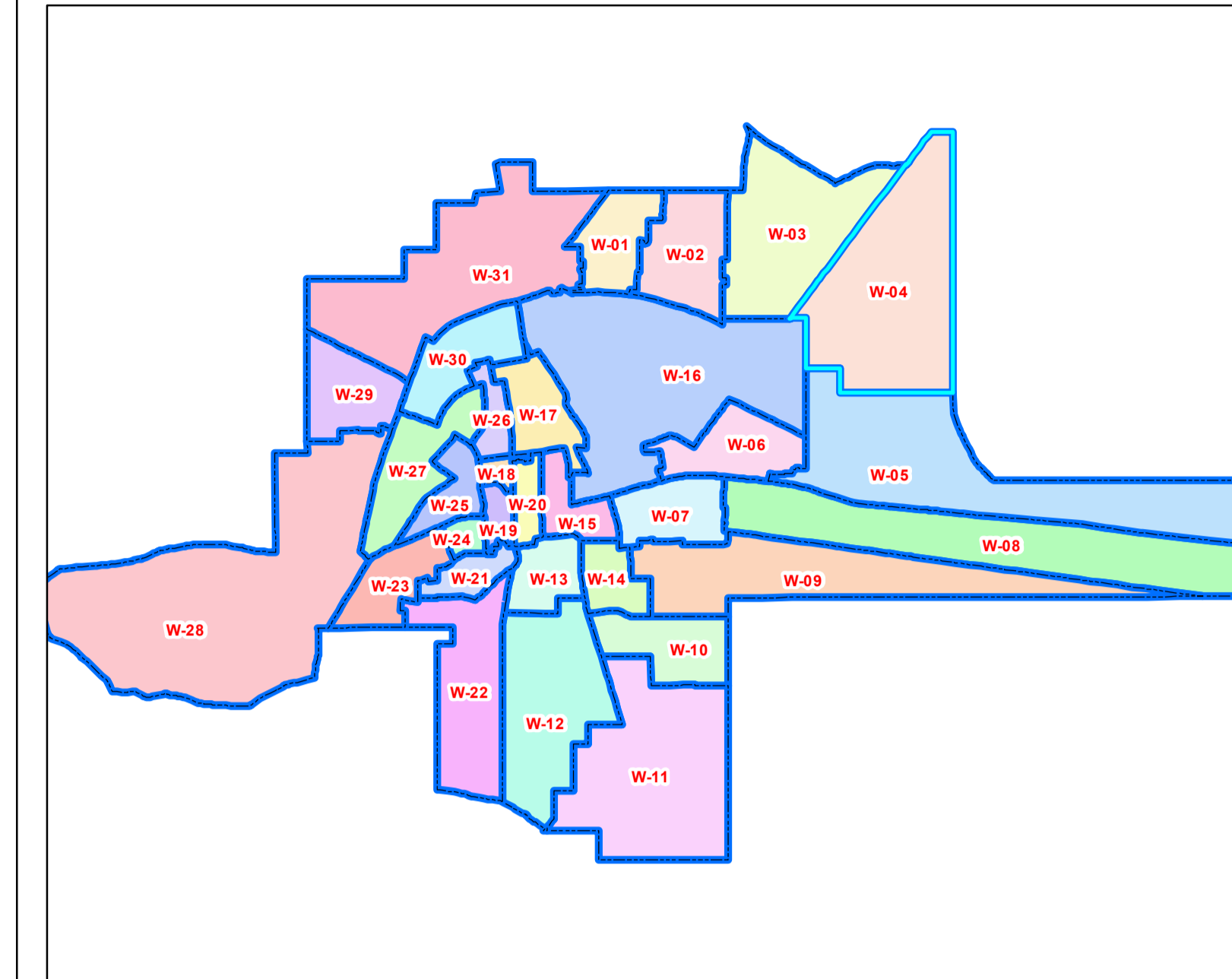



M C Sirsa Ward No-04



Legend

- P-W-Point
- Land Marks
- Road_Centerline

P-Ward_Boundary

- W-14
- W-15
- W-16
- W-17
- W-18
- W-19
- W-20
- W-21
- W-22
- W-23
- W-24
- W-25
- W-26
- W-27
- W-28
- W-29
- W-30
- W-31

Ward_No

- W-01
- W-02
- W-03
- W-04
- W-05
- W-06
- W-07
- W-08
- W-09
- W-10
- W-11
- W-12
- W-13
- W-14
- W-15
- W-16
- W-17
- W-18
- W-19
- W-20
- W-21
- W-22
- W-23
- W-24
- W-25
- W-26
- W-27
- W-28
- W-29
- W-30
- W-31